S
625.7
H3 mph
1973

STATE DOCUMENTS

1973 SUFFICIENCY RATING

SEP 21 1974

930 East Lyndale Avenue
Helena, Montana 59601

MONTANA PRIMARY HIGHWAYS

DATE DUE

MSU MAY 1 9 1976

Montana State Library
3 0864 1006 6207 4

PREPARED BY THE

STATE OF MONTANA
DEPARTMENT OF HIGHWAYS
PLANNING AND RESEARCH BUREAU

IN COOPERATION WITH THE

U.S. DEPARTMENT OF TRANSPORTATION
FEDERAL HIGHWAY ADMINISTRATION

Cover Photo: U S 287, Rt. 13
South of Ennis

December 31, 1973

TABLE OF CONTENTS

	PAGE
Introduction	1
Sufficiency Compared to Age of Rural Primary System	6
Miles of Rural Federal Aid Primary Highways Year Constructed	7
Location of Deficient Section -- Statewide	8
Miles of Rural Primary Highway by Sufficiency Rating and Financial District	10
Tabulation of Deficient Mileage by Financial Districts	11
Tabulation of Deficient Mileage by Federal Aid Routes	12
System Map - Interstate and Primary	14
Route Maps Showing Sufficiency Ratings by Section	17
Rural Sufficiency Ratings by Section and Financial District in ascending order	
Financial District Number 1	91
Financial District Number 2	95
Financial District Number 3	98
Financial District Number 4	101
Financial District Number 5	104
Financial District Number 6	107
Financial District Number 7	110
Financial District Number 8	113
Financial District Number 9	117
Financial District Number 10	120
Financial District Number 11	123
Financial District Number 12	127
Urban Deficiency Ratings by Federal Aid Route and City	131
Rural Sufficiency Ratings by Section -- Statewide in ascending order	163

I N T R O D U C T I O N

In order to comply with the provisions of the State Financial District Law, the Montana Department of Highways has the responsibility to evaluate the condition of the Federal Aid Primary System throughout the State for the purposes of allocating construction funds to the various financial districts. In 1948, a formula was developed to determine the relative deficiency of each section of highway for this purpose, which was based largely on a comparison of the existing condition of the highway with the latest design standards. The deficiency ratings thus contained were also converted to priority ratings by the application of a traffic volume factor.

During recent years, other states have developed newer formulas for appraising the sufficiency of highways to those states, and since it was apparent that these formulas provided a better basis for evaluating highway conditions, the various formulas were studied with the objective of developing a new formula for Montana that would improve our rating procedure. This study resulted in a new sufficiency rating procedure, which is used in determining the allocation of construction funds to the financial districts and as priority-rating guide for programming of new construction projects.

This 1973 report is the second to be compiled by fully utilizing the Highway Information System data bank. All items used in the sufficiency formula with the exception of the condition of pavement, foundation and drainage were extracted from the data bank.

The sufficiency rating procedure applies only to rural sections of the Federal Aid Primary System highways. It is not adaptable to urban sections of highway because of the special traffic capa-

city conditions encountered in the cities, and for this reason, the urban sections of highway continue to be rated on the basis of the older formula until such time as a new urban sufficiency rating procedure can be devised.

A total of 5211.6 miles of Primary highways rated in this report is composed of 4988.7 miles of rural and 227.4 miles located within municipal and urban areas.

A completely adequate section of rural highway is assigned 100 points in the sufficiency rating formula. As defined for this study, a section of highway meriting a rating of 100 points must have a thoroughly sound structure, must be free from those hazards that can be eliminated by proper road design and must have adequate capacity to satisfactorily handle existing traffic demands.

The following factors are considered in the sufficiency formula.

A. Structural Adequacy -- Total 50 Points

1. Foundation 10 Points

2. Surface 30 Points

3. Drainage 10 Points

B. Safety -- Total 20 Points

1. Number of stopping sight distances, shorter than permitted by design speed.

2. Number of horizontal curves, sharper than permitted by design speed.

3. Number of bridges narrower than the width of the traveled-way of approaches.

4. Average accident rate during the last two years.

C. Hourly Service Volue (Traffic Capacity)--Total 30 Points

1. Design Hour traffic volume for the current year.

2. Pavement and shoulder widths

3. Percent of commercial vehicles

4. Length of no passing zones

5. Design speed

6. Average highway speed

Structural adequacy was determined by a field inspection of the entire system. To insure uniformity, this inspection was made by one man who had been schooled in rating techniques. Field measurements of pavement and roadway widths were also made during this inspection, as a check on existing records. The foundation of a section of highway was assigned points in the field between a maximum of 10 if it was considered adequate, and 0 if it was totally inadequate. Surfacing was rated and assigned points between 30 if excellent, and 0 if extremely poor. Drainage was also assigned points between 10 and 0 in the same manner as foundation and surfacing.

Factors affecting the safety rating, such as inadequate stopping sight distances, narrow bridges, and excessibe horizontal curves, were obtained from the road plans and straight line diagrams. The average traffic accident rate for the last two years was computed for each section on the basis of the number of accidents per 10,000,000 vehicle-miles of travel. The traffic accident rate in future reports will be based on a three year average when the accident data bank file has accumu-

lated three years information. A maximum of 20 points for safety was assigned to a section of highway if stopping sight distance is adequate, there is no excessive curves or narrow bridges and the accident rate was below average. Conversely, the safety rating was reduced proportionately from 20 to 0 points by existence of any of these items.

The hourly service volume (traffic capacity) of each section of rural highway has been computed by the approved method for rural highways outlined in the new Highway Capacity Manual. This method takes into consideration such items as width of pavement and shoulders, percent of trucks, length of nopassing zones, and design and average highway speeds.

The capacity rating expresses the relationship between the traffic volumes presently using the section of road and the ability of the section to accomodate such traffic. The rating is best described as the relationship between the computed Service Volume (SV) and the Design Hourly Volume (DHV). A capacity rating between 15 and 30 would indicate at least a Level of Service B. Ratings less than 15 would indicate that the volumes are exceeding the volume/capacity ratio that permits free flow at the desired speed.

A total basic sufficiency rating of a section is the sum of the following ratings.

Item	Range of Points
Foundation	0 to 10
Surface	0 to 30
Drainage	0 to 10
Safety	0 to 20
Capacity	0 to 30
Total Rating	0 to 100

The adjusted sufficiency rating has been computed to establish priorities for sections of highway falling into the same general sufficiency rating category. The total basic sufficiency rating is adjusted by comparing the average daily traffic carried by a rating section, with the average for the system. This adjustment gives some additional priority to a section of highway carrying above-average traffic volumes.

The curves shown on page 6 were plotted by accumulating the miles of rural primary highway in each adjusted sufficiency category and the miles of highway in each age group. The two curves are quite similar.

The sharp break in the sufficiency curve, at about 40 percent, indicates that approximately 410 miles, or eight percent, of rural primary highways located in all sections of the State are in a critical category and should probably be constructed immediately, if funds are available. These sections are shown in red on the State map on page 8. The next break in the sufficiency curve occurs at about 60 percent. There are approximately 2,660 miles of rural primary highway that are 60 percent or less sufficient and 2,250 miles that are rated between 40 and 60 percent. It may be assumed that 2,250 miles, or 45 percent. or our rural primary highways rated between 40 and 60 percent sufficient are approaching obsolescense and probably should be improved within the next five to ten years. The approximate location of this mileage is also shown in blue on the State map on page 8. Mileage rated between 61 and 100 percent surricient is considered to be in tolerable to excellent condition. This category includes 2,329 miles of rural primary highways or 47 percent of

ADJUSTED SUFFICIENCY RATINGS
AND
AGE OF RURAL PRIMARY SYSTEM

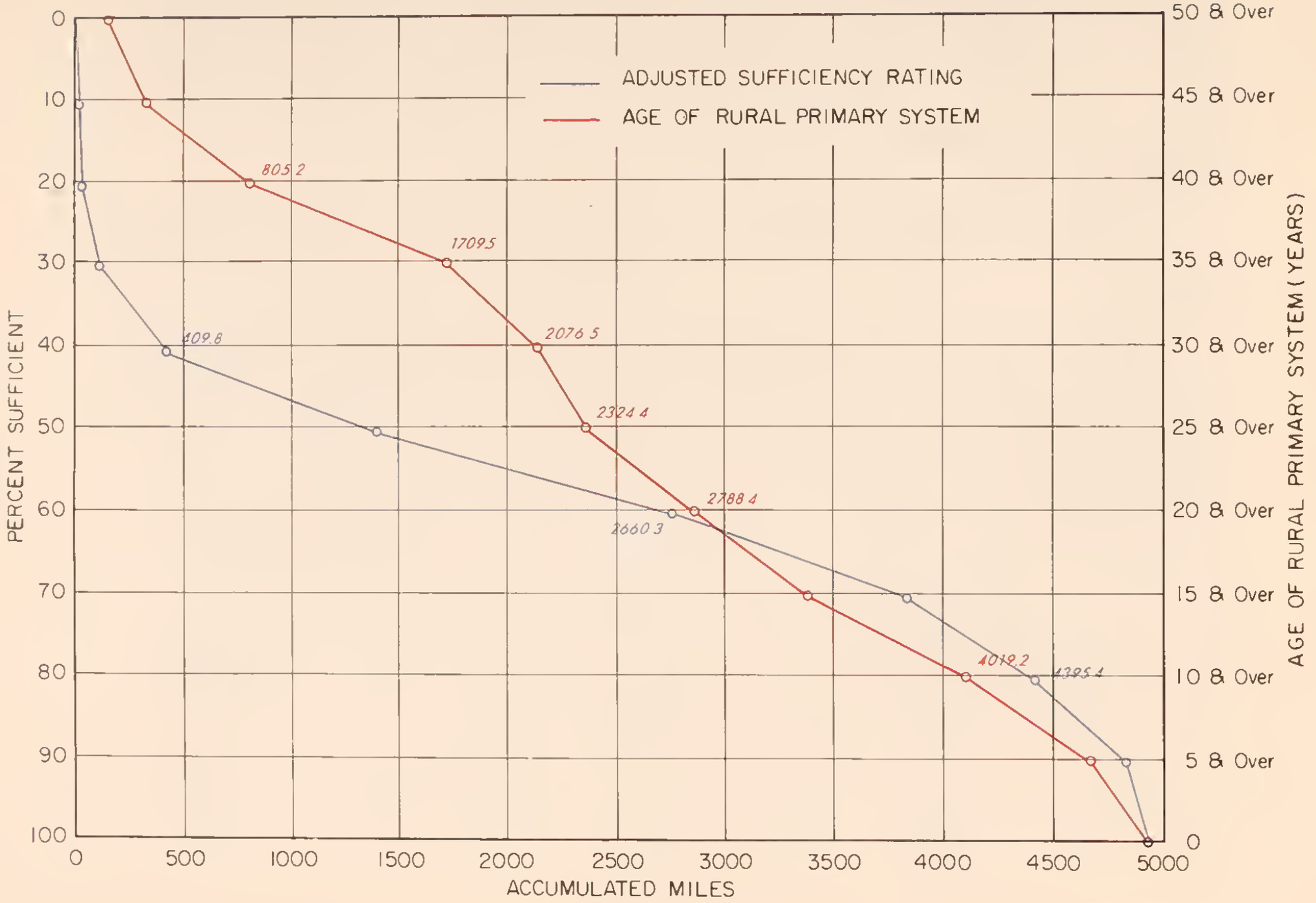

MONTANA

MILES OF RURAL PRIMARY FEDERAL AID HIGHWAYS CONSTRUCTED BY YEAR 1934-1973

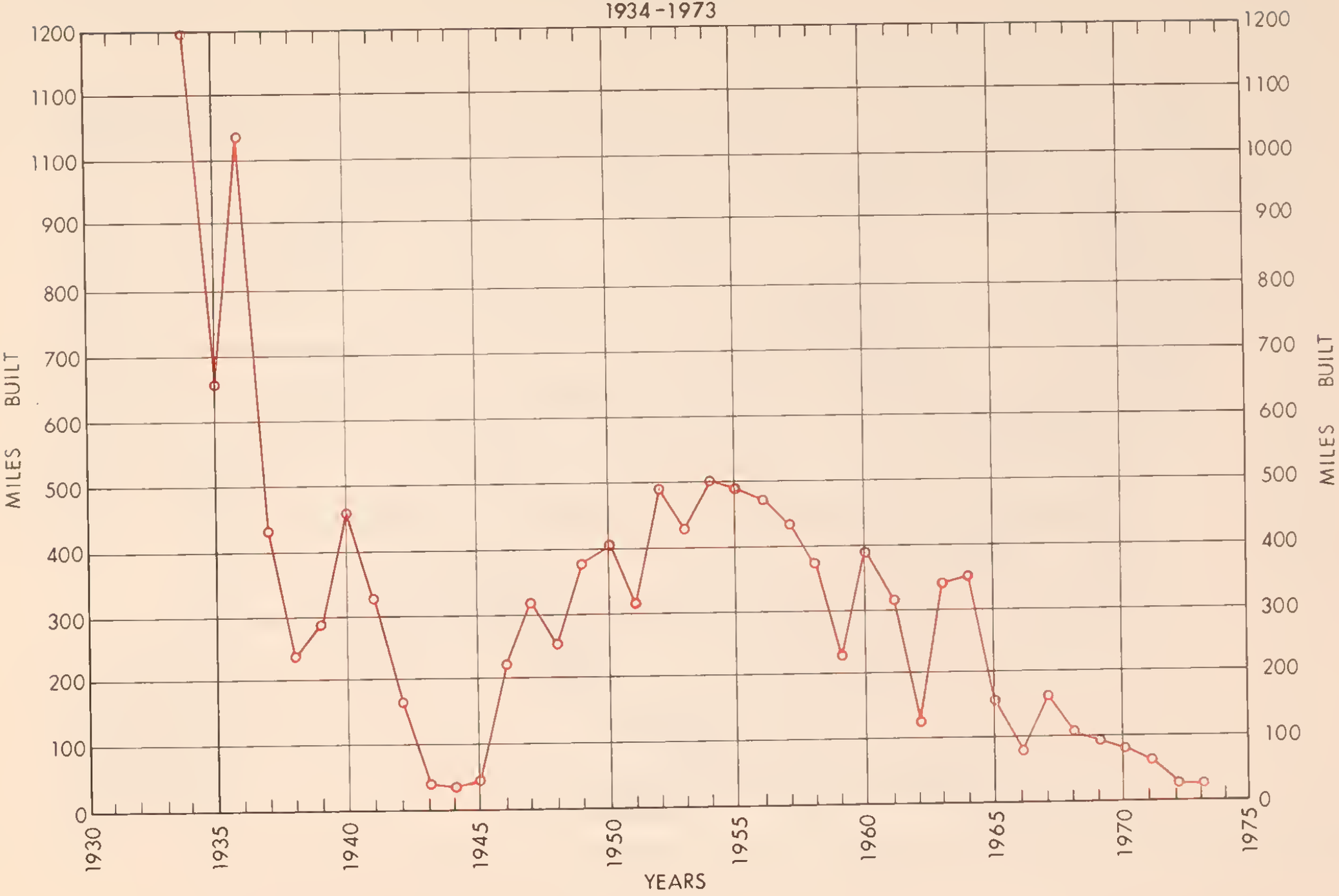

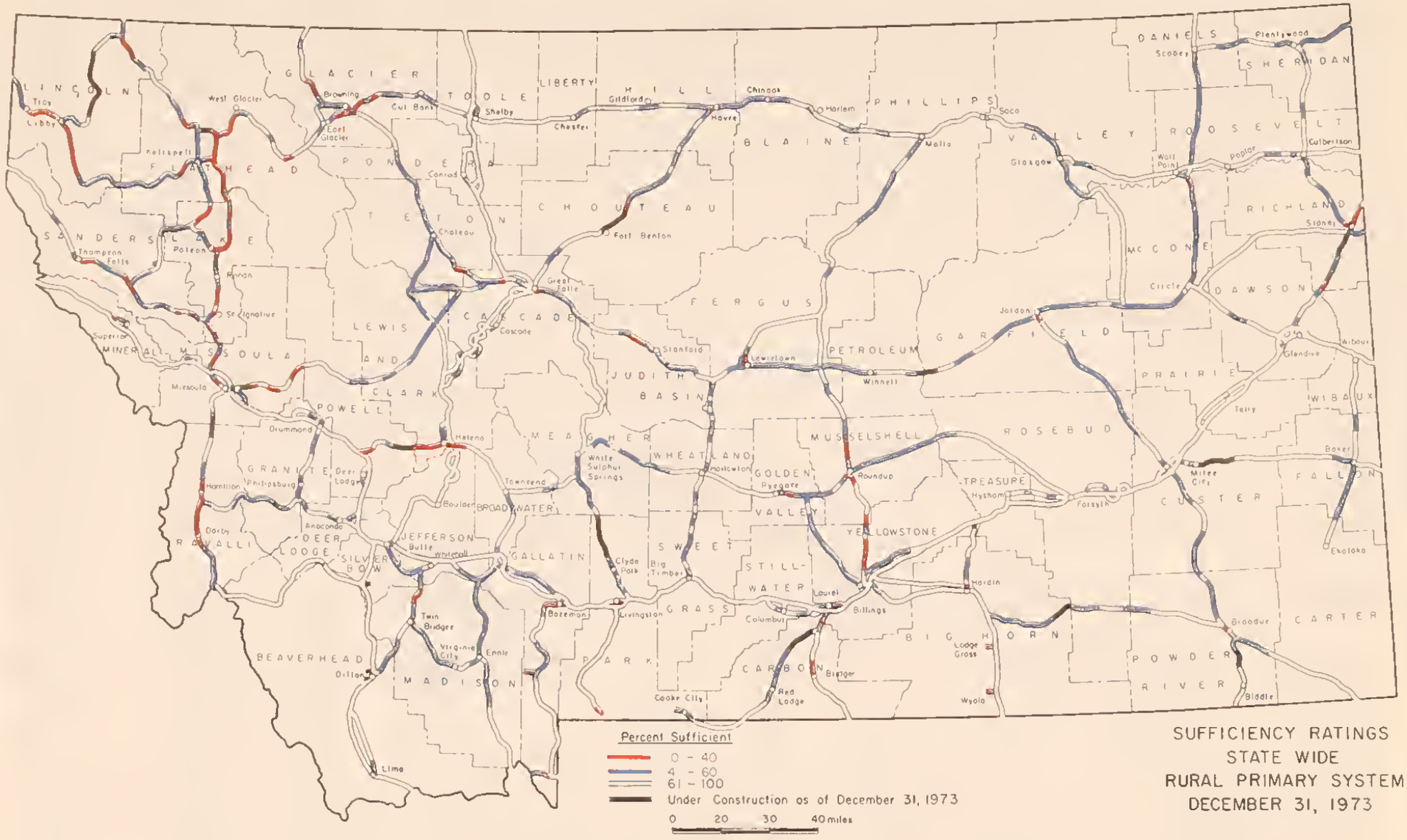
Percent Sufficient
0 - 40
41 - 60
61 - 100
Under Construction as of December 31, 1973
0 20 30 40 miles
SUFFICIENCY RATINGS
STATE WIDE
RURAL PRIMARY SYSTEM
DECEMBER 31, 1973

the system.

The curve on page 6 which illustrates the age of the rural primary system, indicates that approximately 805 miles of highway, that were in use as of December 31, 1972 are at least 40 years old. The same curve shows that 2,329 miles of highway, or about 47 percent of the total rural primary system, are now at least 25 years old.

The chart on page 7 is of historical interest in that it shows the miles of rural Federal Aid Primary highway constructed by years.

The tabulation on the following page shows the miles of rural highway in each financial district by adjusted sufficiency ratings. The tabulation on page 11 summarizes the equivalent deficient mileage by financial districts and also indicates the percentage of deficient mileage that were used to allocate State construction funds to the 12 financial districts for the fiscal year beginning July 1, 1974.

The tabulation of total miles, percent deficient and equivalent deficient miles by rural Federal Aid Primary Routes appears on page 12.

Strip maps of each Federal Aid Route showing the location of each rating section and the rating assigned in all categories of the formula are included in the first section of this report. The beginning of each section has also been tied to our milepost numbering system to aid in locating any particular section. The "year built" and "year improved" have been added to each rating section. The "year built" is the date that the existing section was constructed or fully reconstructed while

MILES OF RURAL HIGHWAY
DISTRIBUTED BY ADJUSTED SUFFICIENCY RATING
IF TEN PERCENT INCREMENTS

1973

PERCENT SUFFICIENT		FINANCIAL DISTRICTS 1	2	3	4	5	6	7	8	9	10	11	12	TOTALS	
0-10	MILES		1.2				.7		.2	.6	6.6	2.7		12.3	12.3
PERCENT	%		.4				.2			.2	1.5	.6		.2	.2
11-20	MILES	5.3	.8					2.0	13.4					21.6	34.1
PERCENT	%	1.1	.3					.7	2.8					.4	.7
21-30	MILES	48.4	1.9		3.6				27.4		1.3	.8		83.7	117.8
PERCENT	%	9.8	.6		.9				5.8		.3	.2		1.7	2.4
31-40	MILES	114.2	26.6		14.3	1.4	12.5	14.8	43.6	8.5	7.0	47.3	1.3	291.9	409.8
PERCENT	%	23.1	7.7		3.6	.4	3.1	5.2	9.2	2.8	1.6	9.8	.2	5.9	8.2
41-50	MILES	149.4	60.5	49.3	65.0	24.1	146.7	35.8	141.3	43.4	48.7	130.2	53.9	946.7	1358.5
PERCENT	%	30.3	17.4	10.2	16.5	6.9	36.0	12.6	29.8	14.5	10.9	27.0	10.3	19.0	27.2
51-60	MILES	46.2	85.6	175.1	76.3	157.6	75.5	122.8	70.0	100.7	140.2	114.0	137.1	1301.7	2660.3
PERCENT	%	9.4	24.6	36.2	19.4	44.8	18.5	43.3	14.8	33.6	31.4	23.6	26.3	26.1	53.3
61-70	MILES	43.2	93.4	144.0	73.2	84.1	112.1	59.0	91.8	39.7	78.6	112.7	142.9	1075.2	3735.6
PERCENT	%	8.8	26.9	29.7	18.6	23.9	27.5	20.8	19.4	13.2	17.6	23.3	27.4	21.6	74.9
71-80	MILES	32.9	64.2	54.8	79.4	46.0	29.8	27.4	51.1	50.5	87.3	38.3	97.5	659.7	4395.4
PERCENT	%	6.7	18.4	11.3	20.2	13.1	7.3	9.7	10.8	16.8	19.6	7.9	18.7	13.2	88.1
81-90	MILES		13.4	58.2	60.1	23.7	15.8	19.8	16.2	36.3	53.0	20.8	59.8	377.4	4772.9
PERCENT	%		3.9	12.0	15.3	6.7	3.9	7.0	3.4	12.1	11.9	4.3	11.5	7.6	95.7
91-100	MILES	53.5		2.8	21.3	15.0	13.8	1.9	18.1	20.1	23.5	15.7	29.5	215.7	4988.6
PERCENT	%	10.9		.6	5.4	4.3	3.4	.7	3.8	6.7	5.3	3.3	5.7	4.3	100.0
TOTAL	MILES	493.5	348.0	484.5	393.4	352.2	407.3	283.8	473.5	300.2	446.7	483.0	522.1	4988.6	
PERCENT	%	100.0	100.0	100.0	100.0	100.0	100.0	100.0	100.0	100.0	100.0	100.0	100.0	100.0	

FEDERAL AID PRIMARY SYSTEM
DEFICIENT MILEAGE BY FINANCIAL DISTRICTS AND PERCENTAGES USED IN APPORTIONING STATE CONSTRUCTION FUNDS TO FINANCIAL DISTRICTS FOR FISCAL YEAR BEGINNING JULY 1, 1974
BASED ON SUFFICIENCY RATING DECEMBER 31, 1973.

Financial District	Counties	Total Mileage	Deficient Mileage			Percent Deficient	Percentage for Fund Allocation
			Rural	Urban	Total		
1.	Flathead, Lincoln, Lake	512.2	224.5	3.1	227.6	44.4	10.7176
2.	Blaine, Glacier, Hill, Liberty, Toole	355.7	135.8	1.5	137.3	38.6	6.4654
3.	Daniels, Phillips, Roosevelt, Sheridan Valley	498.3	188.4	1.9	190.3	38.2	8.9612
4.	Dawson, McCone, Prairie, Richland, Wibaux	406.6	157.3	1.5	158.8	39.1	7.4779
5.	Fergus, Garfield, Petroleum	357.7	148.3	0.9	149.2	41.7	7.0258
6.	Cascade, Judith Basin, Pondera, Teton, Chouteau	444.0	174.2	12.4	186.6	42.0	8.7870
7.	Broadwater, Jefferson, Lewis & Clark	302.5	121.9	5.0	126.9	41.9	5.9757
8.	Granite, Mineral, Missoula, Powell, Ravalli, Sanders	493.4	218.5	5.3	223.8	45.4	10.5387
9.	Beaverhead, Deer Lodge, Madison, Silver Bow	327.8	118.4	7.2	125.6	38.3	5.9145
10.	Gallatin, Meagher, Park, Sweet Grass, Wheatland	468.4	165.0	5.3	170.3	36.3	8.0194
11.	Big Horn, Carbon, Golden Valley, Musselshell, Stillwater, Treasure, Yellowstone	513.2	218.2	6.8	225.0	43.8	10.5952
12.	Carter, Custer, Fallon, Powder River Rosebud	536.3	198.1	4.1	202.2	37.7	9.5216
	TOTAL	5216.1	2068.6	55.0	2123.6	40.7	100.0000

SUFFICIENCY RATING RURAL PRIMARY SYSTEM
TOTAL BY RURAL PRIMARY ROUTES

ROUTE	TOTAL MILES	PERCENT DEFICIENT	EQUIVALENT DEFICIENT MILES
1	656.6	40.2	263.7
2	327.9	41.4	135.7
3	260.8	45.5	118.7
4	53.4	35.4	18.9
5	176.4	49.3	86.9
6	114.2	45.3	51.7
7	88.1	43.0	37.9
8	99.8	37.9	37.8
9	64.1	42.3	27.0
10	106.9	36.7	39.2
11	204.5	30.8	63.0
12	8.6	41.9	3.6
13	83.3	41.8	34.8
14	252.8	42.5	107.5
15	320.2	42.8	137.2
16	247.8	46.4	115.1
17	34.7	42.4	14.7
18	82.0	42.0	34.4
19	58.2	42.1	24.5
20	60.0	36.5	21.9
21	14.0	40.7	5.7
22	121.8	41.5	50.5
23	137.3	40.5	55.6
24	160.7	46.9	75.4
25	52.2	55.4	28.9

ROUTE	TOTAL MILES	PERCENT DEFICIENT	EQUIVALENT DEFICIENT MILES
26	7.5	54.6	4.1
27	77.6	39.5	30.7
28	62.8	38.1	23.9
29	61.6	51.5	31.7
30	23.4	51.3	12.0
32	64.9	45.8	29.7
33	71.6	13.1	9.4
35	53.8	51.1	27.5
36	48.5	46.8	22.6
37	103.6	39.0	40.5
38	7.9	31.6	2.5
42	75.4	41.1	31.0
43	42.2	41.4	17.5
45	81.9	42.2	34.6
46	76.5	25.5	19.5
47	6.0	38.3	2.3
48	29.4	36.0	10.6
49	26.4	43.5	11.5
50	95.7	37.8	36.2
51	70.7	34.8	24.6
52	45.5	61.7	28.1
53	38.2	48.4	18.5
54	29.4	28.2	8.3
55	1.9	52.6	1.0
Grand Total	4988.7	41.5	2068.6

the "year improved" indicates the date of the last major improvement on a section by maintenance betterment or construction.

Sufficiency ratings have been tabulated on a statewide basis by rating sections in ascending order by adjusted sufficiency ratings. These same tabulations are also included for each of the twelve financial districts along with a map of each district which shows the location of sections rated from 0 to 60 percent.

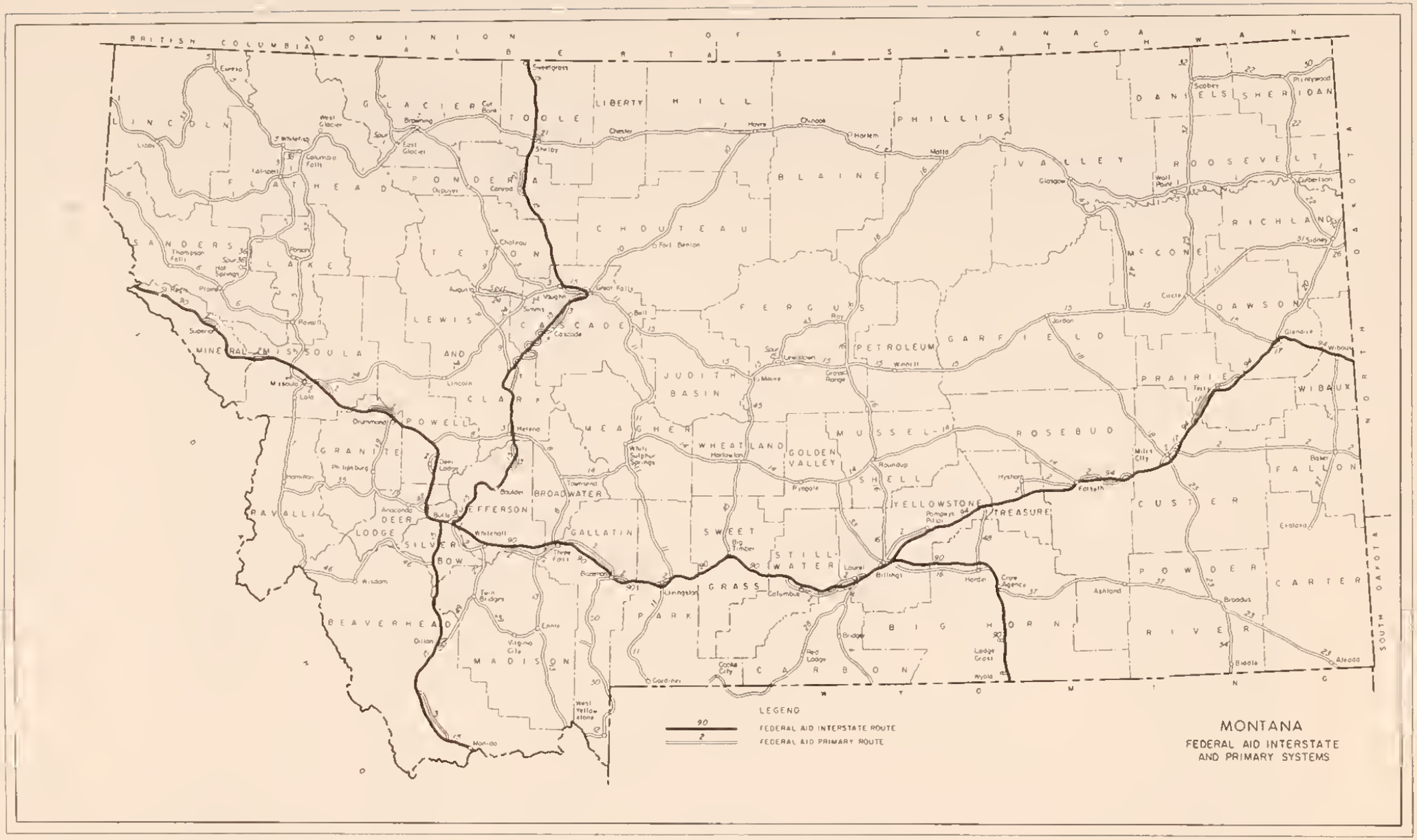
BRITISH COLUMBIA
DOMINION OF CANADA
ALBERTA
SASKATCHEWAN
NORTH DAKOTA
SOUTH DAKOTA
WYOMING
LINCOLN
GLACIER
TOOLE
LIBERTY
HILL
PHILLIPS
DANIELS
SHERIDAN
FLATHEAD
PONDERA
BLAINE
VALLEY
ROOSEVELT
SANDERS
LAKE
CHOUTEAU
TETON
RICHLAND
MCCONE
LEWIS AND CLARK
CASCADE
FERGUS
DAWSON
MINERAL
MISSOULA
PETROLEUM
GARFIELD
JUDITH BASIN
PRAIRIE
WIBAUX
POWELL
MEAGHER
WHEATLAND
MUSSELSHELL
ROSEBUD
GRANITE
GOLDEN VALLEY
SHELL
FALLON
RAVALLI
JEFFERSON
BROADWATER
YELLOWSTONE
TREASURE
CUSTER
DEER LODGE
GALLATIN
SWEET GRASS
STILLWATER
SILVER BOW
POWDER RIVER
CARTER
BEAVERHEAD
MADISON
PARK
BIG HORN
CARBON
LEGEND
FEDERAL AID INTERSTATE ROUTE
FEDERAL AID PRIMARY ROUTE
MONTANA
FEDERAL AID INTERSTATE
AND PRIMARY SYSTEMS

Route Maps
Sufficiency Ratings
By Section



BEGINNING MILE POST	0.0	2.6	6.9	13.9	15.2	16.9	21.5	25.4	29.8	31.8	32.7	33.3	35.7	44.2	49.2	56.1	64.8	T1.5	T8.2	BEGINNING MILE POST
LENGTH	2.6	4.3	6.9	1.3	1.6	4.5	3.9	4.4	2.0	0.8	0.5	2.3	8.5	5.0	6.8	8.6	6.7	6.6	2.1	LENGTH
YEAR BUILT	54	49	49	U	37	34	37	38	71	U	71	35	36	36	35	38	~1	37	37	YEAR BUILT
YEAR IMPROVED	55	51	51	R	38	38	70	62	71	R	71	70	61	65	35	50	43	53	53	YEAR IMPROVED
SURFACE WIDTH	24	22	22	8	20	20	24	24	68	8	68	24	24	20	20	20	20	22	22	SURFACE WIDTH
ROADWAY WIDTH	30	28	28	A	24	24	25	24	68	A	68	32	24	24	24	26	24	24	24	ROADWAY WIDTH
SURFACE TYPE	PMS	PMS	PMS	N	RMS	RMS	RMS	RMS	PMS	N	PMS	RMS	RMS	RMS	RMS	RMS	RMS	RMS	RMS	SURFACE TYPE
AOT	1020	1024	1380		1998	1555	1772	1967	4398		T328	3528	1378	945	935	911	765	833	918	AOT
DHV	132	133	179		259	202	230	255	571		879	458	179	122	121	118	99	108	119	DHV
SERVICE VOLUME	323	338	400		365	448	275	530	1760		1720	352	312	155	425	278	234	272	225	SERVICE VOLUME
FOUNDATION - 10	4	4	3		0	0	0	0	9		9	0	0	0	0	0	0	0	0	FOUNDATION - 10
SURFACE - 30	18	18	15		12	9	11	9	24		25	12	12	13	8	11	13	15	11	SURFACE - 30
DRAINAGE - 10	9	8	8		5	3	4	3	10		10	7	7	7	4	6	7	5	6	DRAINAGE - 10
SAFETY - 20	3	2	3		2	2	3	1	4		20	1	2	3	2	5	1	1	14	SAFETY - 20
CAPACITY - 30	24	24	23		19	23	17	23	25		22	10	21	18	26	24	24	24	22	CAPACITY - 30
SUFFICIENCY RATING	58	56	52		38	37	35	36	72		86	30	42	41	40	46	45	45	53	SUFFICIENCY RATING
ADJUSTED RATING	57	55	49		32	33	30	30	62		78	21	39	40	39	46	46	45	53	ADJUSTED RATING
DEFICIENT MILEAGE	1.10	1.91	3.34		1.02	2.88	2.55	2.83	.57		.07	1.67	4.95	2.95	4.12	4.68	3.71	3.65	1.00	DEFICIENT MILEAGE

FAP ROUTE NO 1
SHEET 1 OF 7



BEGINNING MILE POST	80.3	89.5	99.4	103.1	106.4	113.3	119.3	124.0	124.6	128.3	138.3	140.0	142.5	153.4	156.6	157.1	159.5	164.7	166.2	169.0	171.1	177.6	180.5	184.2	197.1	BEGINNING MILE POST
LENGTH	9.1	9.8	3.7	3.2	6.8	5.9	4.8	0.5	3.6	10.0	1.7	2.4	10.8	3.2	0.5	2.3	5.2	1.5	2.8	2.1	6.4	2.8	3.6	12.2	0.6	LENGTH
YEAR BUILT	52	36	47	40	49	49	U	67	40	34	34	25	31	48	65	48	49	49	49	61	66	69	33	67	52	YEAR BUILT
YEAR IMPROVED	52	61	62	63	63	51	R	67	64	51	66	65	34	49	65	49	59	59	59	61	66	69	35	67	70	YEAR IMPROVED
SURFACE WIDTH	28	24	24	24	24	24	B	44	24	22	24	24	20	24	24	24	26	26	26	32	32	34	18	32	26	SURFACE WIDTH
ROADWAY WIDTH	28	25	30	24	27	31	A	44	30	24	30	24	24	28	28	28	26	26	26	34	32	34	20	32	26	ROADWAY WIDTH
SURFACE TYPE	RMS	RMS	RMS	RMS	RMS	RMS	N	PMS	RMS	RMS	RMS	RMS	RMS	PMS	RMS	PMS	PMS	PMS	PMS	851	PMS	PMS	RMS	PMS	PMS	SURFACE TYPE
ADT	938	961	1131	1205	1312	2089		6459	4265	2114	3763	3645	2196	892	885	879	865	852	844	835	819	817	832	843	856	ADT
DHV	121	124	147	156	170	271		904	682	403	718	696	419	170	169	167	165	162	161	159	156	156	158	161	163	DHV
SERVICE VOLUME	212	249	292	245	198	481		752	327	435	365	556	415	129	378	154	357	398	384	428	428	456	199	575	324	SERVICE VOLUME
FOUNDATION - 10	0	0	0	0	0	3		9	4	0	0	5	0	7	8	6	5	6	5	5	7	10	0	9	9	FOUNDATION - 10
SURFACE - 30	13	13	13	12	14	14		27	14	12	13	17	13	15	24	18	19	21	19	19	24	27	10	25	28	SURFACE - 30
DRAINAGE - 10	7	6	7	8	8	8		10	6	8	8	10	5	7	10	7	8	10	10	10	10	10	3	10	10	DRAINAGE - 10
SAFETY - 20	3	2	5	4	3	3		5	3	3	4	1	1	1	0	16	9	3	1	20	8	20	0	3	0	SAFETY - 20
CAPACITY - 30	21	23	22	21	17	22		12	0	16	0	11	15	10	23	14	23	24	24	24	25	25	18	26	22	CAPACITY - 30
SUFFICIENCY RATING	44	44	47	45	42	50		63	29	39	25	44	34	44	65	61	64	64	59	78	74	92	31	73	69	SUFFICIENCY RATING
ADJUSTED RATING	43	43	45	43	39	44		49	19	33	17	34	28	44	65	61	64	64	59	78	74	92	31	73	69	ADJUSTED RATING
DEFICIENT MILEAGE	5.13	5.51	2.00	1.79	3.99	2.99		.20	2.58	6.13	1.27	1.36	7.18	1.79	.18	.91	1.87	.54	1.16	.46	1.67	.23	2.50	3.30	.19	DEFICIENT MILEAGE

FAP ROUTE NO 1
& W GLACIER SPUR
SHEET 2 OF 7



667.4	669.5	670.2	678.9	BEGINNING MILE POST
2.2	0.6	8.7	0.2	LENGTH
29	25	29	29	YEAR BUILT
72	72	72	72	YEAR IMPROVED
24	24	24	20	SURFACE WIDTH
24	24	24	20	ROADWAY WIDTH
PMS	PMS	PMS	PMS	SURFACE TYPE
662	601	402	211	ADT
133	121	81	42	DHV
728	611	728	377	SERVICE VOLUME
7	8	7	0	FOUNDATION - 10
28	28	28	8	SURFACE - 30
5	10	5	4	DRAINAGE - 10
1	3	0	0	SAFETY - 20
27	27	28	28	CAPACITY - 30
68	76	68	40	SUFFICIENCY RATING
70	78	73	50	ADJUSTED RATING
.73	.14	2.80	.12	DEFICIENT MILEAGE

262.8	263.1	271.0	278.0	278.4	278.8	279.2	280.1	291.7	295.7	BEGINNING MILE POST
0.2	7.4	7.0	0.3	0.3	0.4	0.8	11.6	8.0	7.2	LENGTH
67	65	53	60	60	56	U	54	56	57	YEAR BUILT
67	65	66	60	60	56	R	59	59	62	YEAR IMPROVED
40	32	32	60	60	60	B	32	32	32	SURFACE WIDTH
40	32	32	60	60	60	A	32	32	32	ROADWAY WIDTH
PMS	PMS	RMS	PMS	PMS	PMS	N	PMS	PMS	PMS	SURFACE TYPE
1250	1131	1190	1298	2880	2880		1153	907	775	ADT
187	169	178	194	403	403		149	117	100	DHV
296	666	503	3440	3440	1720		569	599	569	SERVICE VOLUME
8	10	4	4	3	3		4	3	3	FOUNDATION - 10
23	24	17	16	13	14		19	20	19	SURFACE - 30
10	10	10	10	10	9		10	10	10	DRAINAGE - 10
20	5	10	0	20	20		9	8	15	SAFETY - 20
21	26	25	29	28	26		26	27	27	CAPACITY - 30
62	75	66	59	74	72		66	68	74	SUFFICIENCY RATING
60	73	64	56	67	65		66	68	74	ADJUSTED RATING
.04	1.87	2.40	.15	.09	.12		3.72	2.56	1.98	DEFICIENT MILEAGE

197.8	204.3	209.2	210.1	211.3	220.4	221.7	223.7	224.0	228.7	229.8	231.9	233.1	240.2	246.5	247.0	251.9	254.1	254.5	254.5	254.8	256.0	BEGINNING MILE POST
6.3	4.8	0.8	1.2	9.1	1.2	1.9	0.1	4.9	1.0	2.1	1.2	7.0	6.2	0.4	4.9	2.1	0.4	0.0	0.2	1.1	6.8	LENGTH
52	63	63	42	39	N	32	60	35	57	25	50	25	27	61	27	72	55	U	55	U	67	YEAR BUILT
70	63	63	62	54	O	70	60	61	57	63	63	61	60	61	61	72	55	R	55	R	67	YEAR IMPROVED
26	32	32	26	26	N	22	32	22	24	24	24	22	24	22	22	50	24	B	42	B	40	SURFACE WIDTH
26	32	32	30	30	E	24	32	24	32	24	30	24	24	35	24	50	31	A	42	A	40	ROADWAY WIDTH
PMS	PMS	PMS	RMS	RMS	X	RMS	PMS	RMS	RMS	RMS	RMS	RMS	RMS	RMS	RMS	PMS	PMS	N	PMS	N	PMS	SURFACE TYPE
940	1053	1193	1192	1239	I	2601	2270	1483	1301	1296	1273	1165	1148	1186	1357	1760	2228		3270		1530	ADT
179	201	227	227	236	S	496	433	237	208	207	203	186	172	177	203	204	267		392		229	DHV
330	485	478	353	353	T	225	432	324	680	478	530	732	838	680	456	272	280		817		244	SERVICE VOLUME
7	4	7	2	0	E	4	8	0	4	0	6	0	0	5	0	10	5		5		8	FOUNDATION - 10
25	17	24	18	13	N	18	23	12	16	12	17	10	9	14	13	30	17		17		23	SURFACE - 30
10	10	10	9	8	T	9	10	8	10	5	10	7	4	10	6	10	10		10		10	DRAINAGE - 10
2	2	1	1	1		1	4	2	5	1	20	2	3	5	2	1	2		20		7	SAFETY - 20
22	24	23	20	20		0	15	19	25	24	24	26	27	26	24	15	16		23		16	CAPACITY - 30
66	57	65	50	42		32	60	41	60	42	77	45	43	60	45	66	50		75		64	SUFFICIENCY RATING
65	56	63	46	39		25	53	37	57	39	75	43	41	58	42	61	43		68		60	ADJUSTED RATING
2.17	2.10	.30	.60	5.31		1.30	.07	2.90	.42	1.22	.27	3.69	3.58	.19	2.72	.72	.20		.05		2.45	DEFICIENT MILEAGE

FAP ROUTE NO 1
8 E GLACIER SPUR
SHEET 3 OF 7

BEGINNING MILE POST	307.0	308.0	315.3	321.7	322.6	332.6	341.9	347.7	348.2	354.5	363.5	372.1	379.1	381.4	383.5	BEGINNING MILE POST
LENGTH	0.9	7.2	6.4	0.8	9.9	9.2	5.8	0.5	6.3	8.9	8.5	7.0	2.2	2.1	7.4	LENGTH
YEAR BUILT	57	47	47	U	31	71	60	U	60	36	36	60	52	U	46	YEAR BUILT
YEAR IMPROVED	62	60	60	R	51	71	60	R	60	59	70	60	52	R	54	YEAR IMPROVED
SURFACE WIDTH	32	26	26	B	22	40	32	B	32	26	28	32	40	B	24	SURFACE WIDTH
ROADWAY WIDTH	32	26	26	A	24	40	32	A	32	31	32	32	40	A	30	ROADWAY WIDTH
SURFACE TYPE	PMS	RMS	RMS	N	RMS	PMS	PMS	N	PMS	RMS	RMS	PMS	RMS	N	PMS	SURFACE TYPE
ADT	724	750	831		916	989	1166		1076	1085	1381	2163	4050		2382	ADT
DHV	54	97	108		119	128	151		139	141	179	281	437		309	DHV
SERVICE VOLUME	629	442	500		436	184	720		672	564	696	698	654		604	SERVICE VOLUME
FOUNDATION - 10	5	5	7		0	10	8		8	5	7	5	3		7	FOUNDATION - 10
SURFACE - 30	18	17	18		5	30	23		22	17	20	20	13		21	SURFACE - 30
DRAINAGE - 10	10	10	10		5	10	10		10	10	10	10	10		10	DRAINAGE - 10
SAFETY - 20	7	2	4		5	3	13		10	1	5	5	4		3	SAFETY - 20
CAPACITY - 30	28	27	27		26	20	27		27	26	26	24	20		22	CAPACITY - 30
SUFFICIENCY RATING	68	61	66		41	73	81		77	59	68	64	50		63	SUFFICIENCY RATING
ADJUSTED RATING	69	62	66		41	72	79		76	57	65	58	35		56	ADJUSTED RATING
DEFICIENT MILEAGE	.31	2.83	2.19		5.89	2.50	1.10		1.46	3.67	2.74	2.52	1.12		2.76	DEFICIENT MILEAGE

FAP ROUTE NO 1
SHEET 4 OF 7



BEGINNING MILE POST	391.0	393.8	403.5	404.0	408.3	413.4	414.0	421.3	423.5	424.6	424.7	429.0	435.1	440.0	446.3	453.6	454.5	457.6	466.7	471.6	472.4	481.3	489.0	499.1	500.0	BEGINNING MILE POST
LENGTH	2.8	9.7	0.5	4.2	5.0	0.5	7.3	2.5	0.7	0.0	4.3	5.2	4.6	6.4	7.3	0.7	3.1	9.0	4.9	0.6	8.9	7.6	9.9	0.9	1.1	LENGTH
YEAR BUILT	46	38	U	44	40	49	56	56	68	U	68	36	25	35	73	L	49	63	53	U	67	67	67	U	55	YEAR BUILT
YEAR IMPROVED	54	59	R	56	56	56	73	73	68	R	68	62	71	71	73	R	49	63	53	R	67	67	67	R	55	YEAR IMPROVED
SURFACE WIDTH	24	24	B	24	24	32	32	32	40	B	40	28	22	24	40	B	24	32	24	B	40	40	40	B	24	SURFACE WIDTH
ROADWAY WIDTH	31	30	A	29	29	32	32	32	40	A	40	30	24	24	40	A	26	32	30	A	40	40	40	A	28	ROADWAY WIDTH
SURFACE TYPE	PMS	RMS	N	PMS	PMS	PMS	BST	BST	PMS	N	PMS	RMS	RMS	BST	PMS	N	RMS	PMS	RMS	N	PMS	PMS	PMS	N	RMS	SURFACE TYPE
ADT	2034	2018		1963	1623	1608	1601	1600	1754		1819	1003	925	910	1039		1168	1145	1389		1150	1061	1110		1181	ADT
DHV	264	262		255	210	209	208	208	228		236	130	120	118	135		151	149	180		149	137	149		159	DHV
SERVICE VOLUME	604	612		586	586	629	666	629	281		281	453	324	469	281		539	672	600		234	247	234		510	SERVICE VOLUME
FOUNDATION - 10	5	5		6	6	5	10	6	9		10	5	3	3	10		3	6	2		10	4	8		0	FOUNDATION - 10
SURFACE - 30	22	18		17	16	18	30	16	26		29	16	18	18	30		14	21	18		27	26	24		13	SURFACE - 30
DRAINAGE - 10	10	10		10	10	10	10	10	10		10	10	4	6	10		8	10	10		10	10	10		10	DRAINAGE - 10
SAFETY - 20	6	5		3	3	1	10	5	16		4	2	1	4	7		4	5	20		7	20	6		3	SAFETY - 20
CAPACITY - 30	23	24		23	25	25	25	25	18		17	26	24	26	23		26	27	26		20	22	20		25	CAPACITY - 30
SUFFICIENCY RATING	66	62		59	60	59	85	62	81		70	59	50	57	80		55	69	76		74	87	68		51	SUFFICIENCY RATING
ADJUSTED RATING	60	56		53	56	55	82	58	78		65	58	49	57	75		53	67	73		72	85	66		49	ADJUSTED RATING
DEFICIENT MILEAGE	.96	3.69		1.74	2.03	.24	1.09	.97	.15		1.30	2.14	2.34	2.77	1.47		1.41	2.79	1.18		2.33	.99	3.16		.74	DEFICIENT MILEAGE

FAP ROUTE NO 1
SHEET 5 OF 7

BEGINNING MILE POST	501.4	506.0	515.6	521.4	526.5	537.6	540.9	541.0	541.4	542.4	543.8	546.2	554.6	555.1	555.8	555.9	556.1	564.8	573.0
LENGTH	0.5	7.5	5.7	5.1	11.1	3.3	0.1	0.3	1.0	1.3	2.4	8.4	0.5	0.7	0.0	0.1	8.6	8.1	6.0
YEAR BUILT	55	66	50	50	50	48	U	48	U	62	62	53	56	L	56	U	70	61	58
YEAR IMPROVED	55	66	55	55	55	48	R	48	R	62	62	53	70	R	70	R	70	61	61
SURFACE WIDTH	24	40	24	24	24	24	B	24	B	68	36	24	32	B	32	B	32	32	24
ROADWAY WIDTH	28	40	27	27	27	26	A	26	A	68	36	30	32	A	32	A	32	32	32
SURFACE TYPE	RMS	PMS	PMS	PMS	PMS	RMS	N	RMS	N	PMS	PMS	RMS	PMS	N	PMS	N	PMS	PMS	PMS
ADT	1072	1151	1093	1055	1102	1981		5299		3143	1506	1259	1230		1210		1179	1163	1173
DHV	144	155	147	142	148	267		715		424	203	175	166		163		159	157	158
SERVICE VOLUME	435	260	461	413	277	438		638		2112	266	583	503		488		643	666	629
FOUNDATION - 10	0	7	5	3	4	0		0		6	6	2	9		9		E	4	3
SURFACE - 30	13	25	18	16	16	11		13		24	21	18	26		27		25	23	14
DRAINAGE - 10	5	10	10	10	10	10		8		10	10	10	10		10		10	10	10
SAFETY - 20	13	7	4	3	2	7		20		7	4	7	3		20		4	5	10
CAPACITY - 30	25	21	25	25	22	21		13		27	19	25	25		25		26	26	26
SUFFICIENCY RATING	60	70	62	57	54	49		54		74	60	62	73		91		73	68	63
ADJUSTED RATING	58	68	60	56	52	43		41		67	58	59	71		90		71	66	61
DEFICIENT MILEAGE	2.63	2.27	2.20	2.20	5.11	1.70		.15		.36	.97	3.19	.14		.00		2.34	2.61	2.98

BEGINNING MILE POST
LENGTH
YEAR BUILT
YEAR IMPROVED
SURFACE WIDTH
ROADWAY WIDTH
SURFACE TYPE
ADT
DHV
SERVICE VOLUME
FOUNDATION - 10
SURFACE - 30
DRAINAGE - 10
SAFETY - 20
CAPACITY - 30
SUFFICIENCY RATING
ADJUSTED RATING
DEFICIENT MILEAGE

FAP ROUTE NO 1
SHEET 6 OF 7

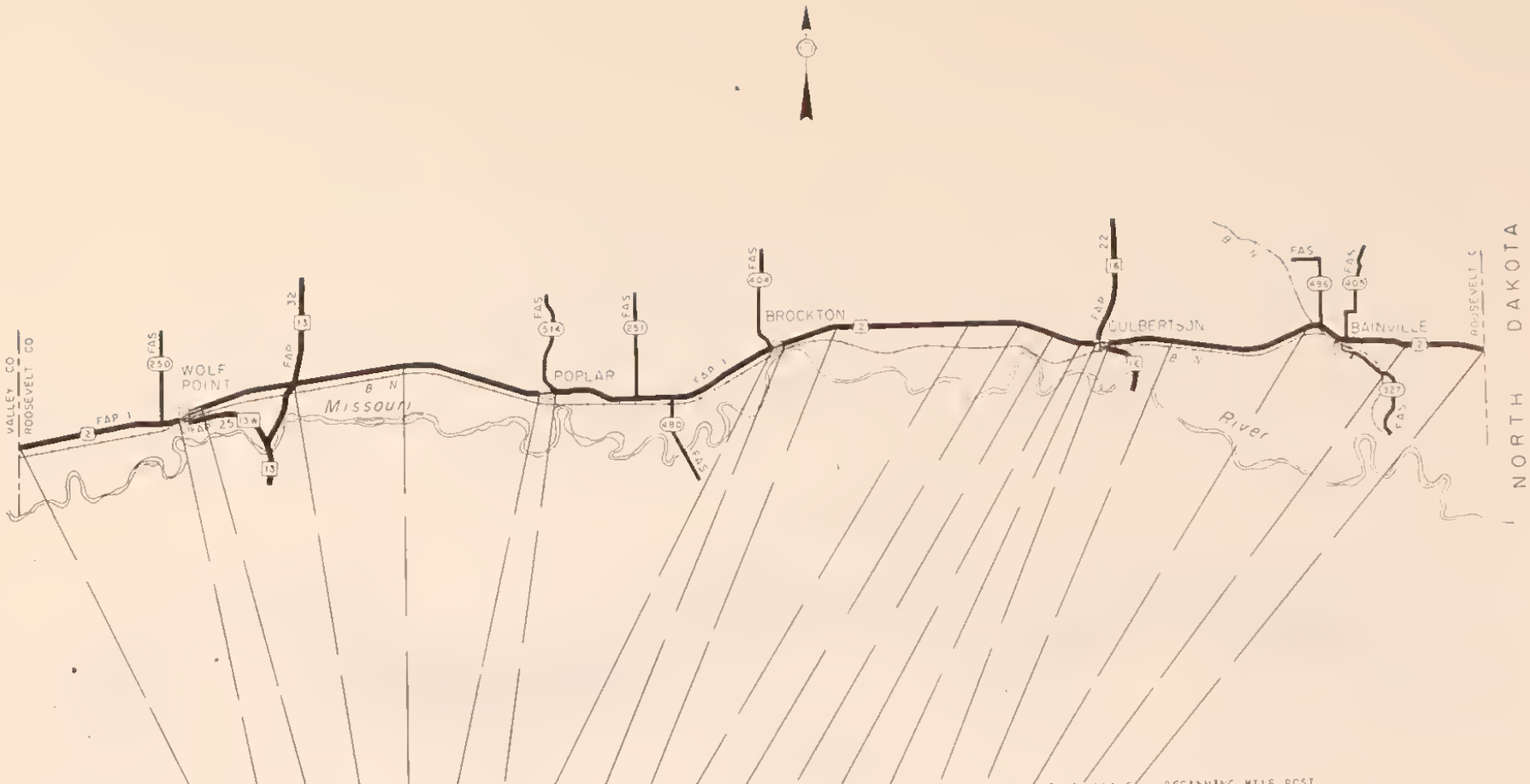

BEGINNING MILE POST	581.0	590.3	591.4	597.2	601.7	611.5	611.9	625.6	626.1	629.4	634.7	638.0	639.7	642.5	644.2	645.0	648.0	656.3	661.5	BEGINNING MILE POST
LENGTH	9.3	1.0	5.7	4.5	9.7	0.3	13.6	0.5	3.2	5.3	3.2	1.7	2.7	1.7	0.7	3.0	8.2	5.2	5.6	LENGTH
YEAR BUILT	57	U	58	58	60	U	70	U	43	46	52	52	52	56	U	56	61	55	55	YEAR BUILT
YEAR IMPROVED	61	R	58	58	60	R	70	R	57	50	52	52	52	61	R	61	61	62	62	YEAR IMPROVED
SURFACE WIDTH	32	B	32	32	32	B	40	B	24	24	24	24	24	32	B	32	32	36	32	SURFACE WIDTH
ROADWAY WIDTH	32	A	32	32	32	A	40	A	30	32	30	30	30	32	A	32	32	32	32	ROADWAY WIDTH
SURFACE TYPE	PMS	N	PMS	PMS	PMS	N	PMS	N	RMS	RMS	RMS	RMS	RMS	PMS	N	PMS	PMS	PMS	PMS	SURFACE TYPE
ADT	1244		1841	1372	1373		1202		850	740	740	770	797	819		1011	826	802	738	ADT
DHV	167		220	164	164		156		110	96	96	100	103	106		136	111	108	99	DHV
SERVICE VOLUME	569		648	648	720		281		414	302	414	663	414	428		629	629	592	403	SERVICE VOLUME
FOUNDATION - 10	3		7	6	6		7		0	2	2	0	0	2		7	6	8	8	FOUNDATION - 10
SURFACE - 30	15		20	18	22		24		15	15	16	16	12	14		17	20	21	21	SURFACE - 30
DRAINAGE - 10	10		10	10	10		10		10	9	10	10	10	10		10	10	10	10	DRAINAGE - 10
SAFETY - 20	10		5	7	4		8		2	2	20	20	5	11		20	20	6	10	SAFETY - 20
CAPACITY - 30	26		25	26	27		22		26	25	27	28	26	26		27	27	27	26	CAPACITY - 30
SUFFICIENCY RATING	64		67	67	69		71		53	53	75	74	53	63		81	83	72	75	SUFFICIENCY RATING
ADJUSTED RATING	61		62	64	66		69		53	54	76	75	54	63		80	83	72	76	ADJUSTED RATING
DEFICIENT MILEAGE	3.35		1.91	1.50	3.02		3.96		1.52	2.52	.82	.44	1.28	.63		.57	1.40	1.46	1.40	DEFICIENT MILEAGE

FAP ROUTE NO 1
SHEET 7 OF 7

BEGINNING MILE POST	713.8	714.0	715.1	715.4	715.4
LENGTH	0.2	1.0	0.2	0.1	0.8
YEAR BUILT	N	31	U	31	U
YEAR IMPROVED	O	52	R	52	R
SURFACE WIDTH	N	22	B	22	B
ROADWAY WIDTH	E	24	A	24	A
SURFACE TYPE	K	RMS	N	RMS	N
ADT	I	200		230	
DHV	S	26		29	
SERVICE VOLUME	F	544		716	
FOUNDATION - 10	E	0		0	
SURFACE - 30	N	6		6	
DRAINAGE - 10	T	5		5	
SAFETY - 20		0		0	
CAPACITY - 30		25		29	
SUFFICIENCY RATING		40		40	
ADJUSTED RATING		50		49	
DEFICIENT MILEAGE		.62		.03	

FAP ROUTE NO 2
SHEET 1 OF 8



BEGINNING MILE POST	137.7	137.9	141.6	142.3	143.9	144.5	144.8	145.5	146.4	147.0	150.7	151.0	151.4	152.9	154.4
LENGTH	0.1	3.6	0.5	1.5	0.6	0.2	0.6	0.9	0.5	3.6	0.4	0.3	1.4	1.5	T.1
YEAR BUILT	70	33	70	33	70	36	70	36	70	36	70	64	36	64	U
YEAR IMPROVED	70	34	70	34	70	36	70	36	70	36	70	64	36	64	R
SURFACE WIDTH	30	22	30	24	30	22	30	22	30	22	30	24	22	24	B
ROADWAY WIDTH	30	26	30	28	30	32	30	32	30	32	30	24	32	24	A
SURFACE TYPE	PMS	RMS	PMS	RMS	PMS	RMS	PMS	RMS	PMS	BST	PMS	PMS	BST	PMS	N
ADT	61	91	124	140	158	164	172	185	197	230	262	268	293	307	
OHV	7	11	16	18	20	21	22	24	25	29	34	34	36	39	
SERVICE VOLUME	604	414	291	379	291	432	226	388	448	201	459	391	336	193	
FOUNDATION - 10	10	0	7	0	7	0	6	0	8	0	6	7	2	7	
SURFACE - 30	30	12	22	10	22	9	23	12	23	11	18	17	12	19	
DRAINAGE - 10	10	7	5	6	10	10	10	7	10	6	10	10	7	10	
SAFETY - 20	0	2	20	3	1	20	1	20	20	1	20	20	3	1	
CAPACITY - 30	30	30	29	29	29	29	29	25	29	28	25	29	28	27	
SUFFICIENCY RATING	80	51	83	48	69	68	71	68	90	46	83	83	52	64	
ADJUSTED RATING	92	67	91	61	80	79	81	78	94	56	88	88	60	71	
DEFICIENT MILEAGE	.03	1.80	.08	.82	.19	.08	.19	.30	.05	1.97	.07	.05	.71	.55	

BEGINNING MILE POST	75.1	75.2	76.5	77.3	78.6	78.7	79.4	80.0	83.1	96.3	96.4	102.0	102.5	106.5	107.8	107.9	108.1	111.7	111.8	112.6	BEGINNING MILE POST
LENGTH	0.0	1.3	0.7	1.2	0.1	0.6	0.5	3.1	0.3	0.1	5.1	0.5	3.9	1.2	0.0	0.2	3.5	0.1	0.8	3.3	LENGTH
YEAR BUILT	63	U	26	26	36	63	64	39	64	66	52	68	U	31	65	65	34	65	U	28	YEAR BUILT
YEAR IMPROVED	63	P	34	34	45	63	64	61	64	66	52	68	R	34	65	65	34	65	N	28	YEAR IMPROVED
SURFACE WIDTH	28	B	20	20	24	24	24	24	30	36	24	72	B	24	32	32	24	32	D C	20	SURFACE WIDTH
ROADWAY WIDTH	28	A	20	20	30	24	24	30	30	36	40	88	A	30	32	32	30	32	E O	24	ROADWAY WIDTH
SURFACE TYPE	PMS	N	BST	BST	RMS	PMS	RMS	RMS	PMS	PMS	PMS	PMS	N	RMS	PMS	PMS	RMS	PMS	R A	RMS	SURFACE TYPE
ADT	668		137	176	236	272	325	456	496	4288	4653	5475		3330	3187	5455	2735	2237	S	969	ADT
OHV	86		17	22	30	35	42	59	64	557	590			432	411	709	355	378	T	125	OHV
SERVICE VOLUME	621		547	599	432	230	302	504	432	258	462	1480		610	705	567	256	302	R	255	SERVICE VOLUME
FOUNDATION - 10	10		0	0	0	5	7	3	10	9	2	9		0	10	10	0	10	U	0	FOUNDATION - 10
SURFACE - 30	27		8	10	12	17	15	14	26	27	15	28		16	28	28	15	28	C	13	SURFACE - 30
DRAINAGE - 10	10		3	3	7	10	10	7	10	10	10	10		5	10	10	5	10	1	7	DRAINAGE - 10
SAFETY - 20	20		1	20	20	0	1	20	0	20	4	4		1	0	0	1	0	E	1	SAFETY - 20
CAPACITY - 30	28		30	25	29	28	28	28	28	2	12	30		19	21	11	9	11	D	23	CAPACITY - 30
SUFFICIENCY RATING	95		42	62	68	60	65	72	74	68	43	75		41	69	59	30	59	N	44	SUFFICIENCY RATING
ADJUSTED RATING	95		55	73	76	68	71	76	77	58	31	70		31	61	46	23	52		43	ADJUSTED RATING
DEFICIENT MILEAGE	.00		.45	.47	.05	.26	.20	.87	.08	.03	2.92	.11		.75	.02	.08	2.46	.07		1.87	DEFICIENT MILEAGE

FAP ROUTE NO 2
SHEET 2 OF 8

BEGINNING MILE POST	187.0	187.9	189.0
LENGTH	0.9	1.0	1.0
YEAR BUILT	62	U	48
YEAR IMPROVED	62	R	48
SURFACE WIDTH	32	B	24
ROADWAY WIDTH	32	A	32
SURFACE TYPE	PMS	N	RMS
ADT	1827		1773
DHV	237		230
SERVICE VOLUME	667		898
FOUNDATION - 10	9		3
SURFACE - 30	26		13
DRAINAGE - 10	10		10
SAFETY - 20	19		11
CAPACITY - 30	25		26
SUFFICIENCY RATING	89		63
ADJUSTED RATING	87		58
DEFICIENT MILEAGE	.10		.39

BEGINNING MILE POST	226.9	230.5	233.8	236.1
LENGTH	5.5	3.2	2.3	2.8
YEAR BUILT	U	28	28	34
YEAR IMPROVED	R	71	60	62
SURFACE WIDTH	B	22	26	24
ROADWAY WIDTH	A	30	30	30
SURFACE TYPE	N	PCC	RMS	RMS
ADT		942	744	544
DHV		122	96	70
SERVICE VOLUME		340	862	415
FOUNDATION - 10		0	0	0
SURFACE - 30		12	14	15
DRAINAGE - 10		8	7	7
SAFETY - 20		1	1	0
CAPACITY - 30		25	28	27
SUFFICIENCY RATING		46	50	49
ADJUSTED RATING		45	51	52
DEFICIENT MILEAGE		1.77	1.16	1.43

FAP ROUTE NO 2
SHEET 3 OF 8

BEGINNING MILE POST	264.0	265.0	268.6	276.4	281.7	286.0	286.3	286.6	287.6	288.7
LENGTH	1.0	3.7	7.7	5.2	4.2	0.2	0.3	1.1	1.1	0.8
YEAR BUILT	68	29	29	32	32	68	68	50	38	U
YEAR IMPROVED	68	29	29	46	59	68	68	50	38	R
SURFACE WIDTH	34	20	20	24	24	40	40	34	24	B
ROADWAY WIDTH	34	24	24	30	24	40	40	34	28	A
SURFACE TYPE	PMS	RMS	RMS	RMS	RMS	RMS	RMS	BST	RMS	N
AOT	478	435	330	317	356	382	576	630	750	
DHV	62	56	42	41	46	49	74	81	97	
SERVICE VOLUME	696	415	240	400	522	103	67	629	372	
FOUNDATION - 10	10	0	0	0	0	9	8	3	0	
SURFACE - 30	29	11	13	14	10	26	25	16	13	
DRAINAGE - 10	10	5	7	8	7	10	10	10	8	
SAFETY - 20	3	1	1	1	2	20	0	20	2	
CAPACITY - 30	29	28	27	28	29	23	13	28	24	
SUFFICIENCY RATING	81	45	48	51	48	88	56	77	49	
ADJUSTED RATING	83	50	55	58	54	90	55	78	50	
DEFICIENT MILEAGE	.19	2.05	4.05	2.58	2.20	.03	.14	.25	.56	

BEGINNING MILE POST	289.4	290.1	290.3	291.5	294.8	299.6	301.3	302.2	307.6	310.7	311.6	315.9	319.6	319.8	320.1	324.3	325.8
LENGTH	0.5	0.2	0.8	2.9	4.7	1.7	0.8	5.4	3.0	0.5	4.3	3.6	0.1	0.2	4.2	1.4	0.8
YEAR BUILT	53	64	64	23	31	31	U	22	23	U	22	37	66	66	U	52	71
YEAR IMPROVED	55	69	69	52	31	31	R	56	59	R	56	37	66	66	R	54	71
SURFACE WIDTH	32	32	32	22	22	22	B	24	24	B	24	24	68	68	B	24	28
ROADWAY WIDTH	32	32	32	26	28	28	A	28	24	A	24	30	68	68	A	32	28
SURFACE TYPE	RMS	PMS	PMS	RMS	RMS	RMS	N	RMS	RMS	N	RMS	PMS	PMS	PMS	N	RMS	PMS
AOT	1720	1679	450	394	307	466		518	653		2071	2545	8850	10630		535	441
DHV	223	218	58	51	39	56		67	84		269	382	1141	1165		69	57
SERVICE VOLUME	611	322	604	456	431	561		481	561		478	565	1800	1800		800	495
FOUNDATION - 10	2	9	7	0	0	0		0	0		4	4	5	10		3	5
SURFACE - 30	14	28	21	12	12	11		14	15		17	16	27	28		14	27
DRAINAGE - 10	8	10	10	8	8	8		8	6		6	10	10	10		8	10
SAFETY - 20	11	20	1	1	1	5		1	4		2	1	4	20		1	0
CAPACITY - 30	25	20	29	28	29	28		28	28		22	20	20	20		29	28
SUFFICIENCY RATING	60	87	68	50	50	52		51	53		53	51	70	88		55	74
ADJUSTED RATING	55	85	72	56	58	57		55	55		47	42	56	80		58	78
DEFICIENT MILEAGE	.22	.02	.27	1.47	2.37	.81		2.69	1.43		2.02	1.80	.05	.03		.67	.18

BEGINNING MILE POST	238.9	245.2	246.0	248.1	251.8	254.1	256.4	257.3
LENGTH	6.1	0.8	2.0	3.6	2.2	2.3	0.8	0.1
YEAR BUILT	31	51	31	31	31	47	U	66
YEAR IMPROVED	58	51	40	41	42	47	R	66
SURFACE WIDTH	24	24	24	24	24	30	B	32
ROADWAY WIDTH	24	34	31	30	30	20	A	32
SURFACE TYPE	RMS	RMS	RMS	RMS	RMS	PMS	N	PMS
AOT	397	362	348	179	225	283		1380
DHV	51	47	45	23	29	36		179
SERVICE VOLUME	419	379	340	659	388	251		257
FOUNDATION - 10	0	0	0	0	2	0		10
SURFACE - 30	10	13	13	14	15	13		26
DRAINAGE - 10	7	10	10	10	10	10		10
SAFETY - 20	2	3	2	1	0	2		20
CAPACITY - 30	28	28	28	29	29	28		20
SUFFICIENCY RATING	47	54	53	54	56	53		86
ADJUSTED RATING	53	60	60	65	66	61		84
DEFICIENT MILEAGE	3.26	.40	.98	1.70	1.00	1.10		.01

FAP ROUTE NO 2
SHEET 4 OF 8

BEGINNING MILE POST	347.0	348.6	351.1
LENGTH	1.6	2.4	2.0
YEAR BUILT	49	U	34
YEAR IMPROVED	49	R	34
SURFACE WIDTH	32	B	20
ROADWAY WIDTH	32	A	24
SURFACE TYPE	RMS	N	PMS
ADT	1079		2282
DHV	140		296
SERVICE VOLUME	535		610
FOUNDATION - 10	7		0
SURFACE - 30	19		15
DRAINAGE - 10	10		7
SAFETY - 20	2		2
CAPACITY - 30	26		23
SUFFICIENCY RATING	64		47
ADJUSTED RATING	62		40
DEFICIENT MILEAGE	.59		1.10

BEGINNING MILE POST	712.1	712.3	
LENGTH	0.2	0.4	
YEAR BUILT	U	72	
YEAR IMPROVED	R	72	
SURFACE WIDTH	B	44	
ROADWAY WIDTH	A	44	
SURFACE TYPE	N	PMS	
ADT		1682	
DHV		218	
SERVICE VOLUME		795	
FOUNDATION - 10		10	
SURFACE - 30		30	
DRAINAGE - 10		10	
SAFETY - 20		20	
CAPACITY - 30		26	
SUFFICIENCY RATING		96	
ADJUSTED RATING		95	
DEFICIENT MILEAGE		.01	

BEGINNING MILE POST	412.0	412.3	417.8	419.3	420.5	421.6	423.1	426.0	432.8	433.4	435.1	439.3	439.4
LENGTH	0.2	5.3	1.3	1.5	0.6	1.5	2.9	6.7	0.5	5.6	0.2	0.1	2.3
YEAR BUILT	72	31	51	31	U	47	35	28	55	28	67	67	28
YEAR IMPROVED	72	59	51	56	R	63	53	57	55	55	67	67	63
SURFACE WIDTH	30	24	34	22	B	24	24	22	24	24	34	34	24
ROADWAY WIDTH	30	30	34	30	A	30	26	26	32	26	34	34	30
SURFACE TYPE	PMS	RMS	BST	RMS	N	RMS	PMS	RMS	RMS	RMS	PMS	PMS	RMS
ADT	90	164	254	393		202	154	165	180	190	204	410	410
DHV	11	21	33	51		26	20	21	23	24	26	53	53
SERVICE VOLUME	226	453	336	336		327	277	428	680	539	340	340	421
FOUNDATION - 10	10	2	3	0		4	0	0	3	0	10	10	0
SURFACE - 30	30	15	14	13		15	13	13	14	12	26	28	13
DRAINAGE - 10	10	5	8	7		8	7	5	10	4	10	10	4
SAFETY - 20	0	1	0	1		1	0	2	20	2	0	20	1
CAPACITY - 30	29	29	29	28		29	29	29	29	29	29	28	28
SUFFICIENCY RATING	79	52	54	49		57	49	49	76	47	75	96	46
ADJUSTED RATING	90	64	63	55		67	62	61	84	58	83	96	51
DEFICIENT MILEAGE	.05	2.56	.63	.78		.65	1.49	3.45	.12	3.02	.05	.00	1.25

FAP ROUTE NO 2
SHEET 5 OF 8

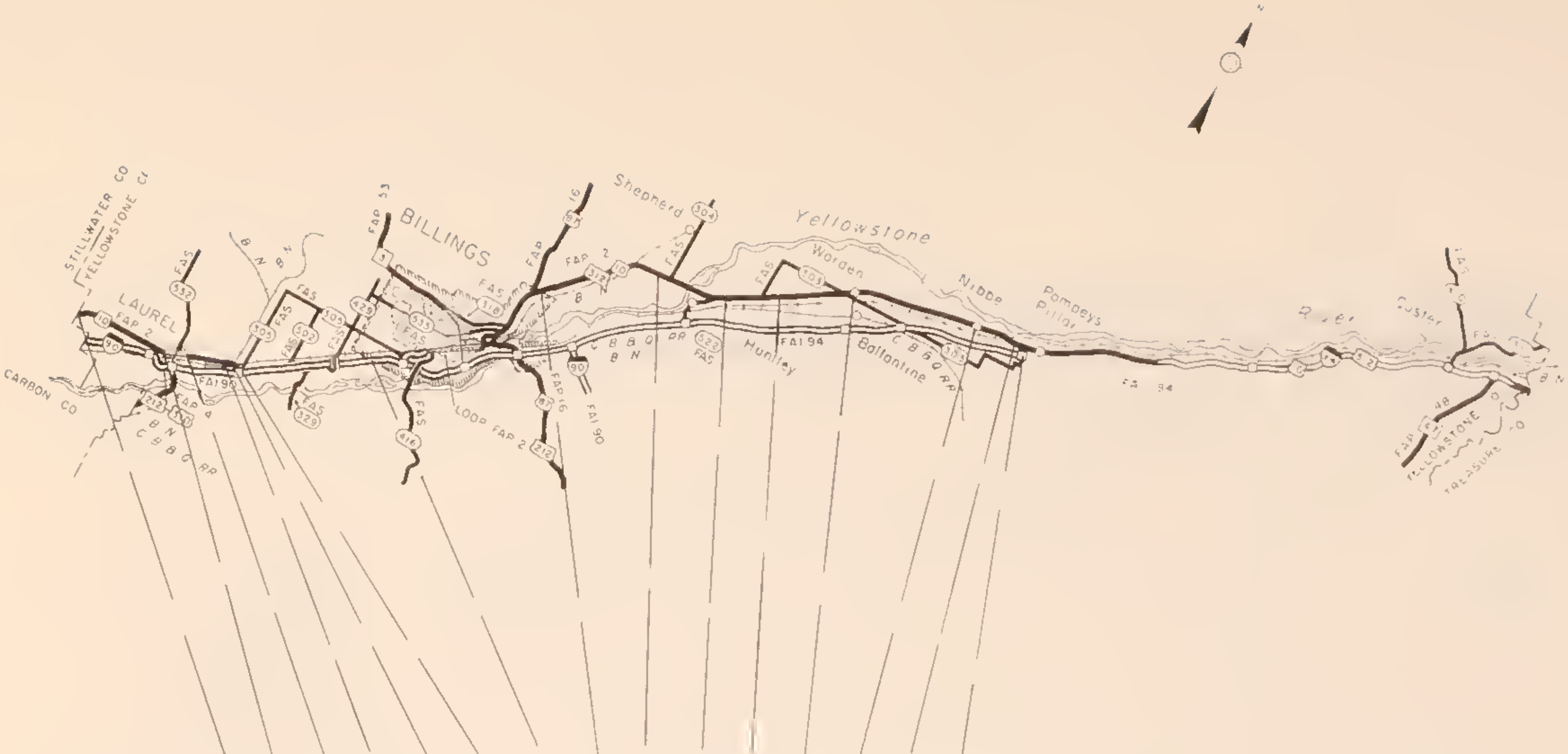

BEGINNING MILE POST	441.7	446.9	447.5	450.0	450.6	461.9	468.2	476.4	478.6	481.3	485.5	492.1	494.0
LENGTH	5.1	1.0	2.0	0.5	0.2	6.2	8.2	2.2	2.6	4.6	6.1	1.8	0.1
YEAR BUILT	26	U	29	29	64	U	47	51	20	20	23	50	68
YEAR IMPROVED	56	R	64	64	64	R	47	51	39	39	46	50	68
SURFACE WIDTH	22	B	26	26	30	B	24	24	24	24	24	24	34
ROADWAY WIDTH	30	A	29	29	30	A	30	32	30	30	30	32	34
SURFACE TYPE	RMS	N	RMS	RMS	PMS	N	RMS	RMS	RMS	RMS	RMS	RMS	PMS
ADT	594		2653	2375	2291		2335	1498	1077	730	402	306	287
DHV	77		344	308	297		303	194	140	94	52	39	37
SERVICE VOLUME	558		806	271	506		564	662	705	705	705	645	713
FOUNDATION - 10	0		5	3	10		0	2	0	3	0	0	5
SURFACE - 30	12		18	18	28		14	15	14	17	13	12	27
DRAINAGE - 10	3		8	8	10		10	10	3	3	6	5	10
SAFETY - 20	2		2	1	0		3	3	3	7	4	1	0
CAPACITY - 30	28		24	13	21		22	26	27	28	29	25	29
SUFFICIENCY RATING	45		57	43	69		49	56	47	58	52	47	75
ADJUSTED RATING	48		49	36	63		42	52	45	59	58	55	81
DEFICIENT MILEAGE	2.83		.85	.33	.06		4.21	.97	1.39	1.96	2.96	.97	.03

FAP ROUTE NO 2
SHEET 6 OF 8

BEGINNING MILE POST	538.3	540.8	548.8	551.3	556.8	560.8	565.1
LENGTH	2.5	8.0	2.5	5.5	4.0	4.2	0.7
YEAR BUILT	64	33	33	36	41	41	50
YEAR IMPROVED	64	56	56	42	41	41	56
SURFACE WIDTH	30	22	22	26	24	24	24
ROADWAY WIDTH	30	24	24	30	31	31	32
SURFACE TYPE	PMS	RMS	RMS	RMS	RMS	RMS	PMS
ADT	673	269	173	177	213	490	642
DHV	87	34	22	23	27	63	83
SERVICE VOLUME	664	544	280	672	705	434	696
FOUNDATION - 10	6	0	0	0	0	0	5
SURFACE - 30	24	13	11	11	14	15	18
DRAINAGE - 10	10	7	6	7	8	7	8
SAFETY - 20	5	4	1	2	2	4	3
CAPACITY - 30	28	29	29	29	29	28	28
SUFFICIENCY RATING	73	53	47	49	53	54	62
ADJUSTED RATING	74	62	59	61	63	58	64
DEFICIENT MILEAGE	.61	3.76	1.32	2.80	1.88	1.97	.29

571.2	571.7	572.1	574.8	576.2	576.7	577.2	578.2	579.9	580.3	580.6	587.1	588.0	BEGINNING MILE POST
0.5	0.3	2.8	1.3	0.4	0.5	0.5	1.1	0.3	0.3	7.0	0.3	3.7	LENGTH
28	71	28	31	71	31	31	31	71	71	31	71	31	YEAR BUILT
52	11	52	40	71	47	47	41	71	71	47	71	73	YEAR IMPROVED
20	28	20	22	28	20	20	20	28	24	20	26	24	SURFACE WIDTH
20	28	20	26	28	26	26	26	28	28	26	28	24	ROADWAY WIDTH
RMS	PMS	RMS	RMS	PMS	RMS	PMS	RMS	PMS	PMS	PMS	PMS	BST	SURFACE TYPE
137	135	127	117	113	217	319	284	109	77	77	77	77	ADT
17	17	16	15	14	28	41	36	14	10	10	10	10	DHV
620	720	553	761	277	291	218	335	990	277	468	356	575	SERVICE VOLUME
0	10	0	0	9	0	0	0	10	10	0	10	0	FOUNDATION - 10
9	30	8	10	30	8	11	9	30	30	11	30	14	SURFACE - 30
3	10	3	5	7	5	5	5	10	10	4	10	4	DRAINAGE - 10
0	20	20	1	0	0	2	1	20	0	2	0	8	SAFETY - 20
30	30	30	30	29	29	27	28	30	29	30	30	30	CAPACITY - 30
42	100	61	46	75	42	45	43	100	75	47	80	56	SUFFICIENCY RATING
55	100	74	61	86	52	52	51	100	91	65	91	73	ADJUSTED RATING
.30	.00	1.10	.75	.11	.33	.50	.98	.00	.07	3.72	.06	1.65	DEFICIENT MILEAGE

FAP ROUTE NO 2
SHEET 7 OF 8



BEGINNING MILE POST	609.9	610.8	614.9	616.1	616.8	623.1	630.9	637.4	644.0	655.8	661.7	667.7	680.1	680.8	692.6	694.0	699.0	BEGINNING MILE POST
LENGTH	0.9	4.1	1.2	0.6	6.3	7.7	6.5	6.2	11.7	5.8	6.0	12.3	0.7	11.7	1.3	5.0	6.4	LENGTH
YEAR BUILT	62	U	50	62	50	70	U	U	65	67	67	58	U	39	U	68	68	YEAR BUILT
YEAR IMPROVED	62	R	50	62	50	70	N	N	65	67	67	72	R	39	R	68	68	YEAR IMPROVED
SURFACE WIDTH	32	B	20	32	20	34	D C	D C	40	40	40	32	B	24	B	40	40	SURFACE WIDTH
ROADWAY WIDTH	32	A	24	32	24	34	E C	E D	40	40	40	32	A	30	A	40	40	ROADWAY WIDTH
SURFACE TYPE	PMS	N	RMS	PMS	RMS	PMS	R N	R N	PMS	PMS	PMS	PMS	N	RMS	N	PMS	PMS	SURFACE TYPE
ADT	1424		1506	612	582	490	S	S	397	374	375	445		902		803	555	ADT
DHV	160		195	79	75	63	T	T	51	48	45	57		104		104	72	DHV
SERVICE VOLUME	567		551	302	228	448	R	R	286	184	201	592		286		599	296	SERVICE VOLUME
FOUNDATION - 10	7		3	7	0	10	U	U	7	8	7	9		0		5	5	FOUNDATION - 10
SURFACE - 30	20		17	23	15	28	C	C	21	24	22	29		11		20	22	SURFACE - 30
DRAINAGE - 10	10		10	10	9	10	T	T	10	10	10	10		10		10	10	DRAINAGE - 10
SAFETY - 20	18		4	20	1	6	I	I	4	17	6	11		2		3	4	SAFETY - 20
CAPACITY - 30	26		25	26	25	28	C	D	27	26	26	25		25		27	26	CAPACITY - 30
SUFFICIENCY RATING	81		59	86	50	82	N	N	69	85	72	88		48		65	67	SUFFICIENCY RATING
ADJUSTED RATING	79		55	87	53	84			74	88	77	90		49		65	70	ADJUSTED RATING
DEFICIENT MILEAGE	.17		.52	.09	3.16	1.39			3.64	.08	1.69	1.48		6.09		1.77	2.12	DEFICIENT MILEAGE

FAP ROUTE NO 2
SHEET 8 OF 8

BEGINNING MILE POST	15.1	16.1	23.7	37.0
LENGTH	1.0	7.6	13.2	0.2
YEAR BUILT	U	33	33	72
YEAR IMPROVED	R	56	65	72
SURFACE WIDTH	B	22	24	28
ROADWAY WIDTH	A	24	26	28
SURFACE TYPE	N	RMS	RMS	PMS
ADT		139	84	82
DHV		15	10	10
SERVICE VOLUME		780	965	356
FOUNDATION - 10		9	0	10
SURFACE - 30		7	15	30
DRAINAGE - 10		4	4	10
SAFETY - 20		1	20	1
CAPACITY - 30		30	30	30
SUFFICIENCY RATING		42	69	81
ADJUSTED RATING		56	80	91
DEFICIENT MILEAGE		4.40	4.63	.05

BEGINNING MILE POST	464.6	464.7
LENGTH	0.1	0.6
YEAR BUILT	U	N
YEAR IMPROVED	R	O
SURFACE WIDTH	B	N
ROADWAY WIDTH	A	E
SURFACE TYPE	N	A
ADT		I
DHV		S
SERVICE VOLUME		I
FOUNDATION - 10		E
SURFACE - 30		N
DRAINAGE - 10		T
SAFETY - 20		
CAPACITY - 30		
SUFFICIENCY RATING		
ADJUSTED RATING		
DEFICIENT MILEAGE		

FAP ROUTE 3
SHEET 1 OF 5

BEGINNING MILE POST	128.0	131.9	182.1	182.5	182.8	183.3	183.8	184.0	184.6	186.1	187.6	BEGINNING MILE POST
LENGTH	3.9	2.2	0.8	0.2	0.5	0.4	0.2	0.5	1.4	1.4	0.1	LENGTH
YEAR BUILT	U	50	69	30	69	30	69	30	69	39	69	YEAR BUILT
YEAR IMPROVED	R	50	69	69	69	69	69	69	69	69	69	YEAR IMPROVED
SURFACE WIDTH	8	24	28	24	24	24	24	24	24	24	34	SURFACE WIDTH
ROADWAY WIDTH	A	36	28	24	24	24	24	24	24	36	34	ROADWAY WIDTH
SURFACE TYPE	N	PMS	PMS	PMS	PMS	PMS	PMS	PMS	PMS	PMS	PMS	SURFACE TYPE
ADT		746	282	259	242	220	204	186	155	156	159	ADT
DHV		96	36	33	31	28	26	24	20	20	20	DHV
SERVICE VOLUME		501	280	266	248	335	193	381	138	235	473	SERVICE VOLUME
FOUNDATION - 10		0	10	4	5	5	8	5	8	5	10	FOUNDATION - 10
SURFACE - 30		11	28	19	24	18	24	18	24	20	28	SURFACE - 30
DRAINAGE - 10		8	10	6	10	6	10	7	9	8	10	DRAINAGE - 10
SAFETY - 20		2	1	20	1	0	20	1	0	3	20	SAFETY - 20
CAPACITY - 30		27	28	28	28	25	28	25	28	29	29	CAPACITY - 30
SUFFICIENCY RATING		48	77	77	72	56	90	60	69	65	97	SUFFICIENCY RATING
ADJUSTED RATING		49	83	83	79	68	93	71	80	76	98	ADJUSTED RATING
DEFICIENT MILEAGE		1.17	.18	.04	.15	.17	.03	.20	.43	.51	.00	DEFICIENT MILEAGE

FAP ROUTE NO 3
SHEET 2 OF 5

BEGINNING MILE POST	193.0	200.8	203.3	219.2	220.1	227.8	236.3	238.1	238.5	240.0	240.6	242.1	244.3	245.8	246.6	246.9	250.9	251.5	253.4	253.6	255.0	256.3	258.3	258.9	259.1	260.2	262.0	274.6	275.3	282.0
LENGTH	7.3	2.5	0.4	0.4	7.7	8.5	1.7	0.4	2.0	0.5	1.4	2.2	1.5	0.8	0.2	3.5	0.6	1.4	0.2	1.2	1.2	1.9	0.6	0.1	1.1	1.7	12.5	0.7	6.6	0.4
YEAR BUILT	U	34	62	65	35	35	33	67	65	69	69	33	72	68	68	33	68	33	63	33	63	33	63	33	U	24	24	67	47	67
YEAR IMPROVED	R	34	62	65	35	47	47	47	69	69	69	33	72	68	68	33	68	53	63	53	63	53	63	53	R	54	53	67	47	67
SURFACE WIDTH	S	24	28	24	20	24	24	24	24	24	24	26	26	24	24	20	24	20	24	24	24	20	24	24	S	22	24	24	30	32
ROADWAY WIDTH	A	28	28	24	24	26	26	24	24	24	24	26	26	24	24	24	24	24	24	28	24	24	24	28	A	24	24	44	32	32
SURFACE TYPE	N	RMS	PMS	PMS	PMS	RMS	RMS	PMS	PMS	PMS	PMS	RMS	PMS	PMS	PMS	PMS	PMS	RMS	PMS	RMS	PMS	RMS	PMS	RMS	N	RMS	RMS	PMS	RMS	PCC
ADT		1847	870	41	61	145	148	149	150	152	153	160	170	177	90	91	92	92	93	93	54	94	45	360		50	50	80	184	278
DHV		240	113	12	19	45	46	40	39	31	29	25	26	26	13	13	13	13	13	13	14	14	28	109		7	7	12	24	41
SERVICE VOLUME		976	696	296	482	205	499	322	289	248	515	416	416	193	211	307	404	205	533	156	432	277	400	317		476	396	403	536	2889
FOUNDATION - 10		0	10	10	0	0	0	10	10	9	0	0	10	10	10	0	10	0	10	0	5	0	10	0		0	0	7	5	10
SURFACE - 30		14	26	25	10	12	11	28	28	27	11	11	30	30	30	12	29	12	27	12	14	9	28	12		13	13	23	20	27
DRAINAGE - 10		10	10	10	5	6	4	10	10	10	4	3	10	10	10	4	10	6	10	6	8	7	10	10		3	4	9	7	10
SAFETY - 20		4	3	20	1	1	1	20	2	20	1	1	1	2	0	1	1	0	20	1	1	1	20	0		20	1	20	4	20
CAPACITY - 30		28	28	29	29	27	29	28	28	28	29	29	29	28	29	25	30	29	30	29	30	29	29	25		30	30	30	29	30
SUFFICIENCY RATING		54	77	94	45	46	45	96	78	94	45	44	80	80	79	46	80	47	97	48	58	46	97	47		66	48	89	65	97
ADJUSTED RATING		48	77	99	64	59	58	98	87	96	56	56	87	87	90	62	90	63	98	64	74	62	98	53		85	69	96	75	98
DEFICIENT MILEAGE		1.18	.09	.02	4.23	4.60	.98	.01	.45	.03	.80	1.24	.30	.16	.06	2.14	.13	.79	.00	.62	.54	1.07	.01	.09		.60	6.54	.08	2.31	.00

FAP ROUTE 3
SHEET 3 OF 5

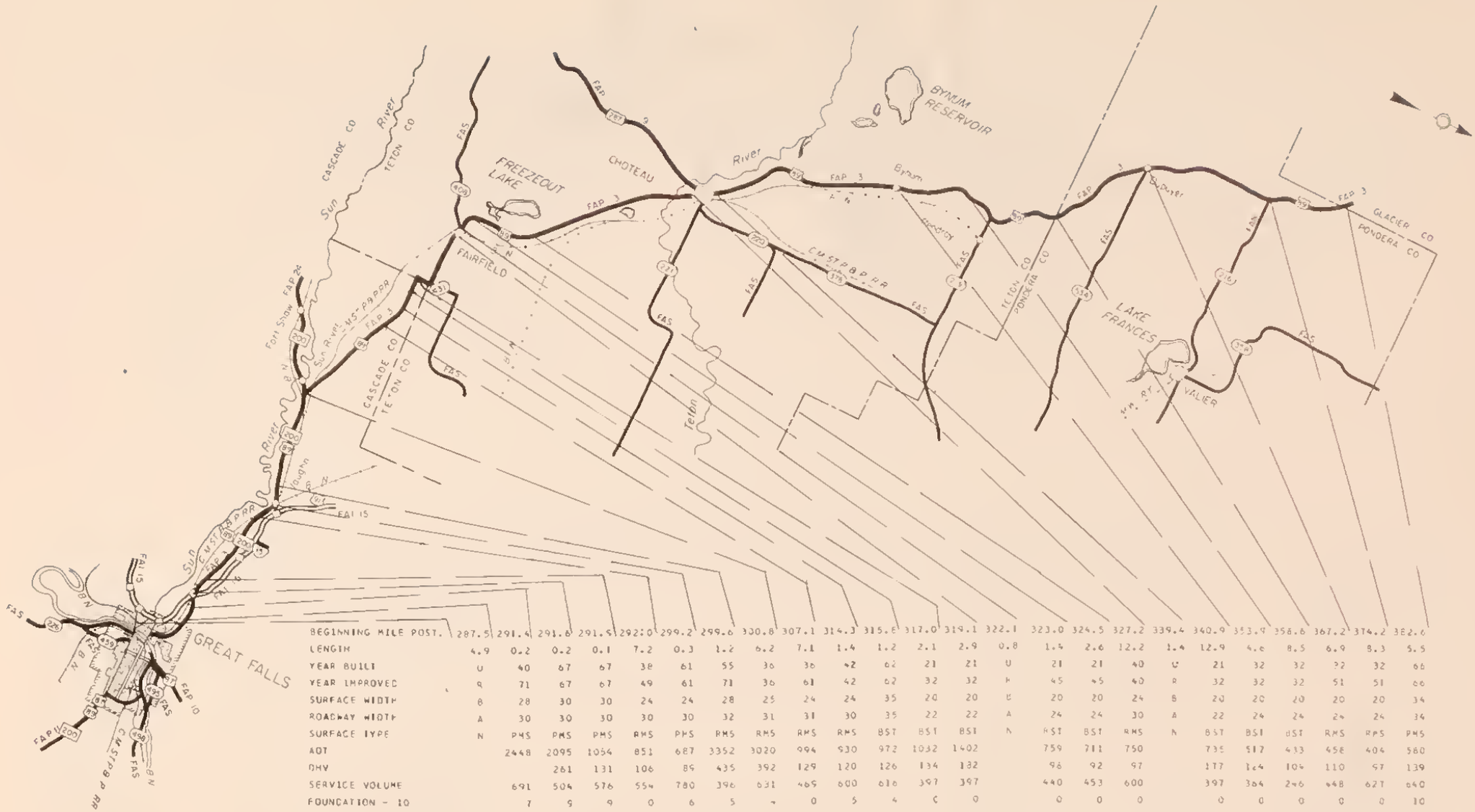

BEGINNING MILE POST.	287.5	291.4	291.8	291.9	292.0	299.2	299.6	300.8	307.1	314.3	315.6	317.0	319.1	322.1	323.0	324.5	327.2	339.4	340.9	353.9	358.8	367.2	374.2	382.6
LENGTH	4.9	0.2	0.2	0.1	7.2	0.3	1.2	6.2	7.1	1.4	1.2	2.1	2.9	0.8	1.4	2.6	12.2	1.4	12.9	4.6	8.5	6.9	8.3	5.5
YEAR BUILT	U	40	67	67	38	61	55	36	36	42	62	21	21	U	21	21	40	U	21	32	32	32	32	66
YEAR IMPROVED	R	71	67	67	49	61	71	36	61	42	62	32	32	R	45	45	40	R	32	32	32	51	51	66
SURFACE WIDTH	B	28	30	30	24	24	28	25	24	24	35	20	20	B	20	20	24	B	20	20	20	20	20	34
ROADWAY WIDTH	A	30	30	30	30	30	32	31	31	30	35	22	22	A	24	24	30	A	22	24	24	24	24	34
SURFACE TYPE	N	PMS	PMS	PMS	RMS	PMS	RMS	RMS	RMS	RMS	BST	BST	BST	N	BST	BST	RMS	N	BST	BST	dST	RMS	RPS	PMS
ADT		2448	2095	1054	851	687	3352	3020	994	930	972	1032	1402		759	711	750		735	517	433	458	404	580
DHV			261	131	106	86	435	392	129	120	126	134	182		98	92	97		177	164	104	110	97	139
SERVICE VOLUME		691	504	576	554	780	396	631	469	600	616	397	397		440	453	600		397	364	246	448	627	640
FOUNDATION - 10		7	9	9	0	6	5	9	0	5	4	0	0		0	0	0		0	0	0	0	0	10
SURFACE - 30		20	26	26	13	16	16	17	15	15	19	11	11		12	12	17		13	11	10	12	7	26
DRAINAGE - 10		8	10	10	8	10	10	8	8	8	10	4	4		3	3	7		5	6	6	4	4	10
SAFETY - 20		3	1	20	2	1	2	7	3	20	8	4	1		0	4	7		1	1	1	1	1	3
CAPACITY - 30		30	22	27	27	28	14	21	26	27	27	25	25		27	27	28		23	25	24	26	28	27
SUFFICIENCY RATING		68	68	92	50	61	49	57	52	75	68	54	39		42	46	59		42	43	41	43	40	76
ADJUSTED RATING		61	62	91	50	65	39	46	31	74	67	43	36		43	42	60		43	42	40	48	45	78
DEFICIENT MILEAGE		.08	.01	.00	3.63	.13	.62	2.67	3.42	.06	.35	1.16	1.80		.86	1.45	5.04		7.50	2.64	5.06	3.93	5.02	1.33

FAP ROUTE NO 3

SHEET 4 OF 5

BEGINNING MILE POST	388.2	394.0	400.0	402.3	411.7	412.6	413.3	416.3	422.7	425.0	430.3	438.5	444.5	448.8	452.8	456.6	457.4	BEGINNING MILE POST
LENGTH	5.8	5.9	2.1	7.2	0.8	0.7	3.4	6.3	2.2	5.2	8.2	6.0	4.2	4.0	3.7	0.8	5.6	LENGTH
YEAR BUILT	68	66	51	60	35	U	35	35	29	28	28	58	64	56	56	61	52	YEAR BUILT
YEAR IMPROVED	68	66	51	60	53	R	53	53	35	68	40	64	64	64	56	61	52	YEAR IMPROVED
SURFACE WIDTH	34	34	26	32	22	B	22	22	20	24	16	44	32	32	24	28	22	SURFACE WIDTH
ROADWAY WIDTH	38	38	28	32	24	A	24	24	24	24	24	44	32	32	28	28	28	ROADWAY WIDTH
SURFACE TYPE	RMS	RMS	RMS	RMS	RMS	N	RMS	RMS	RMS	RMS	RMS	RMS	RMS	RMS	RMS	RMS	RMS	SURFACE TYPE
ADT	605	616	630	718	2803		921	733	643	679	716	185	798	793	743	612	416	ADT
DHV	145	148	151	173	546		179	142	125	132	139	153	155	154	144	119	81	DHV
SERVICE VOLUME	529	504	454	529	254		780	356	480	351	280	331	597	630	523	554	500	SERVICE VOLUME
FOUNDATION - 10	10	10	5	5	0		0	0	0	0	0	8	9	9	3	7	3	FOUNDATION - 10
SURFACE - 30	27	28	17	21	16		10	10	10	12	9	24	25	25	17	22	15	SURFACE - 30
DRAINAGE - 10	10	10	10	10	9		8	8	8	9	9	10	10	10	9	10	10	DRAINAGE - 10
SAFETY - 20	5	7	2	4	1		2	1	1	0	0	2	4	2	2	4	5	SAFETY - 20
CAPACITY - 30	26	26	25	25	0		27	24	26	24	23	23	26	26	26	27	28	CAPACITY - 30
SUFFICIENCY RATING	78	81	59	65	26		47	43	45	41	36	67	74	72	57	70	61	SUFFICIENCY RATING
ADJUSTED RATING	80	82	61	66	19		47	44	47	43	37	68	74	72	58	72	66	ADJUSTED RATING
DEFICIENT MILEAGE	1.28	1.12	.87	2.53	.65		1.83	3.62	1.23	3.10	5.25	1.98	1.11	1.1.	1.62	.25	2.28	DEFICIENT MILEAGE

F... ... TE N... 3
HEET 5 OF 5

BEGINNING MILE POST	0.0	0.5	13.4	19.2	23.2	25.6	26.2	32.7	33.1	33.7	42.7	42.9	50.8	52.2	53.8	54.3	54.5	BEGINNING MILE POST
LENGTH	0.5	12.9	5.7	4.0	2.4	0.6	6.4	0.4	0.5	8.9	0.1	7.9	1.3	1.5	0.4	0.2	0.2	LENGTH
YEAR BUILT	49	56	59	72	72	U	23	U	54	68	68	49	49	22	64	64	U	YEAR BUILT
YEAR IMPROVED	49	63	59	72	72	R	51	R	54	68	68	65	65	35	64	64	R	YEAR IMPROVED
SURFACE WIDTH	24	32	32	32	40	8	22	8	24	40	40	24	28	24	68	68	8	SURFACE WIDTH
ROADWAY WIDTH	30	32	32	32	40	A	24	A	32	40	40	32	32	30	68	68	A	ROADWAY WIDTH
SURFACE TYPE	RMS	PMS	PMS	PMS	PMS	N	RMS	N	RMS	PMS	PMS	RMS	RMS	RMS	PMS	PMS	N	SURFACE TYPE
ADT	840	857	920	1017	1448		1805		1794	1818	3533	3588	3849	4295	4596	4480		ADT
DHV	109	111	119	132	188		234		233	236	459	466	500	558	597	582		DHV
SERVICE VOLUME	648	569	599	448	266		453		828	643	432	580	616	652	1408	1408		SERVICE VOLUME
FOUNDATION - 10	8	4	2	5	9		0		4	8	9	3	4	3	9	9		FOUNDATION - 10
SURFACE - 30	21	19	18	28	28		12		16	25	27	15	15	15	24	25		SURFACE - 30
DRAINAGE - 10	10	10	10	10	10		6		10	10	10	10	9	7	10	10		DRAINAGE - 10
SAFETY - 20	1	8	20	10	3		2		12	5	1	8	3	1	2	20		SAFETY - 20
CAPACITY - 30	27	27	27	26	19		22		26	24	14	18	18	17	24	24		CAPACITY - 30
SUFFICIENCY RATING	67	68	77	83	69		42		68	72	61	54	49	43	69	88		SUFFICIENCY RATING
ADJUSTED RATING	67	68	77	82	66		37		63	68	51	44	38	31	58	83		ADJUSTED RATING
DEFICIENT MILEAGE	.17	4.13	1.32	.68	.75		3.71		.19	2.45	.06	3.66	.70	.90	.13	.02		DEFICIENT MILEAGE

FAP ROUTE NO 4
SHEET 1 OF 1

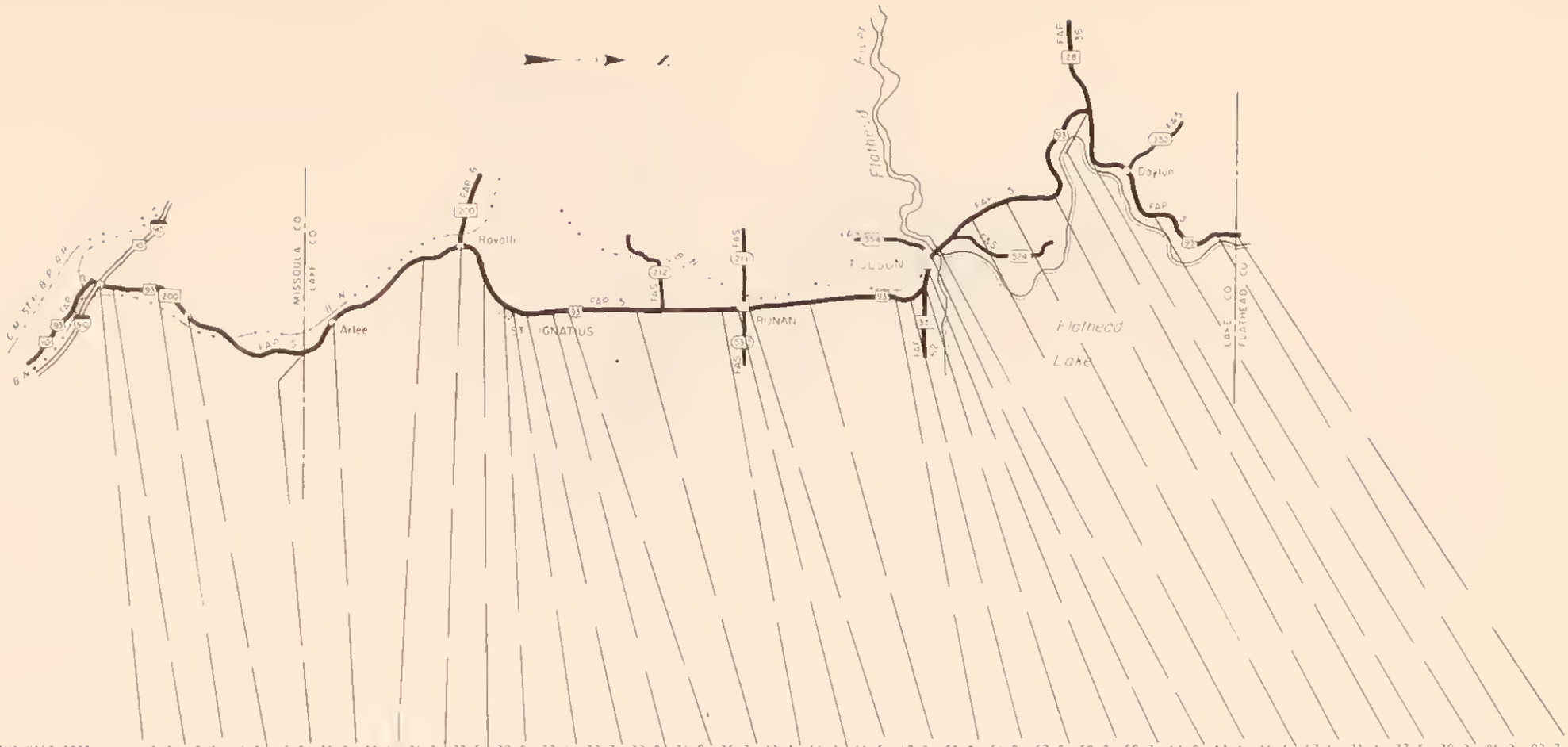

BEGINNING MILE POST	0.0	0.2	4.0	5.5	15.0	18.4	24.3	27.5	30.0	32.6	32.7	33.0	34.9	35.3	41.1	46.1	46.5	47.3	53.3	56.9	57.8	59.0	59.3	61.0	61.6	64.4	67.4	71.3	77.5	79.3	86.3	92.7
LENGTH	0.2	3.4	1.5	9.4	3.4	5.8	3.1	2.5	2.5	0.1	0.3	1.8	0.3	5.7	5.0	0.4	0.7	6.0	3.4	0.8	1.1	0.3	1.6	0.5	2.8	2.9	3.8	6.2	1.8	6.9	6.4	0.7
YEAR BUILT	66	34	48	64	40	60	60	60	60	U	69	60	60	50	66	70	U	70	58	U	58	58	U	66	54	54	54	62	62	22	33	64
YEAR IMPROVED	66	55	54	64	40	60	60	60	60	R	69	60	60	50	66	70	R	70	58	N	58	58	R	66	54	54	70	62	62	52	65	64
SURFACE WIDTH	36	20	24	36	24	32	32	44	32	B	44	32	32	24	40	40	B	40	32	O C	32	40	B	40	24	24	30	32	32	22	24	32
ROADWAY WIDTH	36	24	32	36	30	32	32	44	32	A	44	32	32	30	40	40	A	40	32	E D	32	40	A	40	32	32	30	32	32	24	24	32
SURFACE TYPE	PMS	RMS	RMS	PMS	RMS	PMS	PMS	PMS	PMS	N	RMS	PMS	PMS	RMS	PMS	PMS	N	PMS	PMS	R N	PMS	PMS	N	PMS	PMS	PMS	PMS	PMS	PMS	RMS	RMS	PMS
AOT	3529	3445	3332	3161	3284	3481	3478	2865	2321		3142	3410	3358	3261	3768	4187		3783	4014	S	4328	5805		2695	1980	1669	1520	1481	1402	1360	1344	1537
DHV	515	502	486	461	479	508	507	418	338		458	497	490	476	550	611		552	586	T	631	847		364	267	225	205	199	189	183	188	207
SERVICE VOLUME	424	277	220	510	507	580	302	578	544		96	544	720	491	304	848		288	640	R	403	326		257	503	324	367	403	672	303	335	542
FOUNDATION - 10	8	0	2	4	3	6	6	5	4		7	4	10	0	6	8		10	8	U	7	9		9	3	5	8	7	7	0	0	7
SURFACE - 30	23	13	15	18	13	19	18	18	17		21	15	27	15	21	25		28	23	C	20	25		26	14	17	27	22	21	7	10	24
DRAINAGE - 10	10	7	7	10	8	10	10	10	10		10	10	10	8	10	10		10	10	E	10	10		10	10	10	9	10	10	4	4	10
SAFETY - 20	1	1	2	4	2	4	3	2	3		3	3	4	2	6	4		5	4	1	6	1		1	2	3	3	3	5	1	1	5
CAPACITY - 30	12	3	0	16	16	17	5	19	21		0	16	20	15	3	19		1	16	D	7	0		9	22	20	22	23	26	21	22	24
SUFFICIENCY RATING	54	24	26	52	42	56	42	54	55		41	48	71	40	40	66		54	61	N	50	45		55	51	55	69	65	69	33	37	70
ADJUSTED RATING	44	16	18	43	32	46	32	45	48		32	38	63	31	35	56		43	50		38	31		47	45	50	65	61	66	30	34	66
DEFICIENT MILEAGE	.11	2.63	1.13	4.55	1.99	2.57	1.82	1.17	1.15		.20	.95	.11	3.47	2.70	.13		2.76	1.33		.59	.18		.20	1.39	1.32	1.19	2.17	.36	4.04	4.04	.22

FAP ROUTE 5
SHEET 1 OF 2

BEGINNING MILE POST	93.5	98.6	102.1	103.1	104.2	110.1	114.8	120.6	125.4	126.9	128.4	134.6	145.6	156.9	159.6	168.2	178.0	175.6	180.9	BEGINNING MILE POST
LENGTH	5.1	3.4	1.0	1.0	5.9	4.3	5.8	4.7	1.4	1.5	6.2	10.9	11.2	2.6	8.6	9.6	1.5	1.3	6.5	LENGTH
YEAR BUILT	64	63	63	63	49	U	57	60	60	U	34	55	55	55	31	33	U	43	50	YEAR BUILT
YEAR IMPROVED	64	63	63	63	61	R	60	60	60	R	54	59	60	60	64	51	R	57	50	YEAR IMPROVED
SURFACE WIDTH	32	32	32	32	38	B	36	36	36	B	22	24	26	26	24	22	B	22	24	SURFACE WIDTH
ROADWAY WIDTH	32	32	32	32	38	A	36	36	36	A	23	28	26	26	24	22	A	24	24	ROADWAY WIDTH
SURFACE TYPE	PMS	PMS	PMS	PMS	RMS	N	PMS	PMS	PMS	N	RMS	PMS	PMS	PMS	RMS	RMS	N	RMS	RMS	SURFACE TYPE
ADT	1995	2516	2687	2775	4650		3161	3095	5378		1124	813	640	575	673	1154		1570	371	ADT
DHV	269	339	362	374	558		379	371	645		146	105	83	74	87	149		256	48	DHV
SERVICE VOLUME	243	340	705	340	383		309	662	937		202	569	319	319	335	340		357	353	SERVICE VOLUME
FOUNDATION - 10	4	6	7	7	9		6	5	7		0	3	5	4	0	0		0	0	FOUNDATION - 10
SURFACE - 30	18	21	23	23	25		24	18	21		10	14	18	20	9	8		11	15	SURFACE - 30
DRAINAGE - 10	10	10	10	10	10		10	10	10		4	10	9	9	4	5		8	9	DRAINAGE - 10
SAFETY - 20	6	4	1	4	6		4	4	4		1	3	3	6	1	1		1	2	SAFETY - 20
CAPACITY - 30	13	15	22	14	8		12	22	20		19	27	26	27	26	24		19	28	CAPACITY - 30
SUFFICIENCY RATING	51	56	63	58	57		56	59	62		34	57	61	60	40	38		39	54	SUFFICIENCY RATING
ADJUSTED RATING	45	48	55	50	45		47	50	49		32	57	63	69	42	36		33	60	ADJUSTED RATING
DEFICIENT MILEAGE	2.53	1.50	.37	.46	2.54		2.55	1.96	.56		4.09	4.71	4.39	.91	5.20	5.96		.83	3.01	DEFICIENT MILEAGE

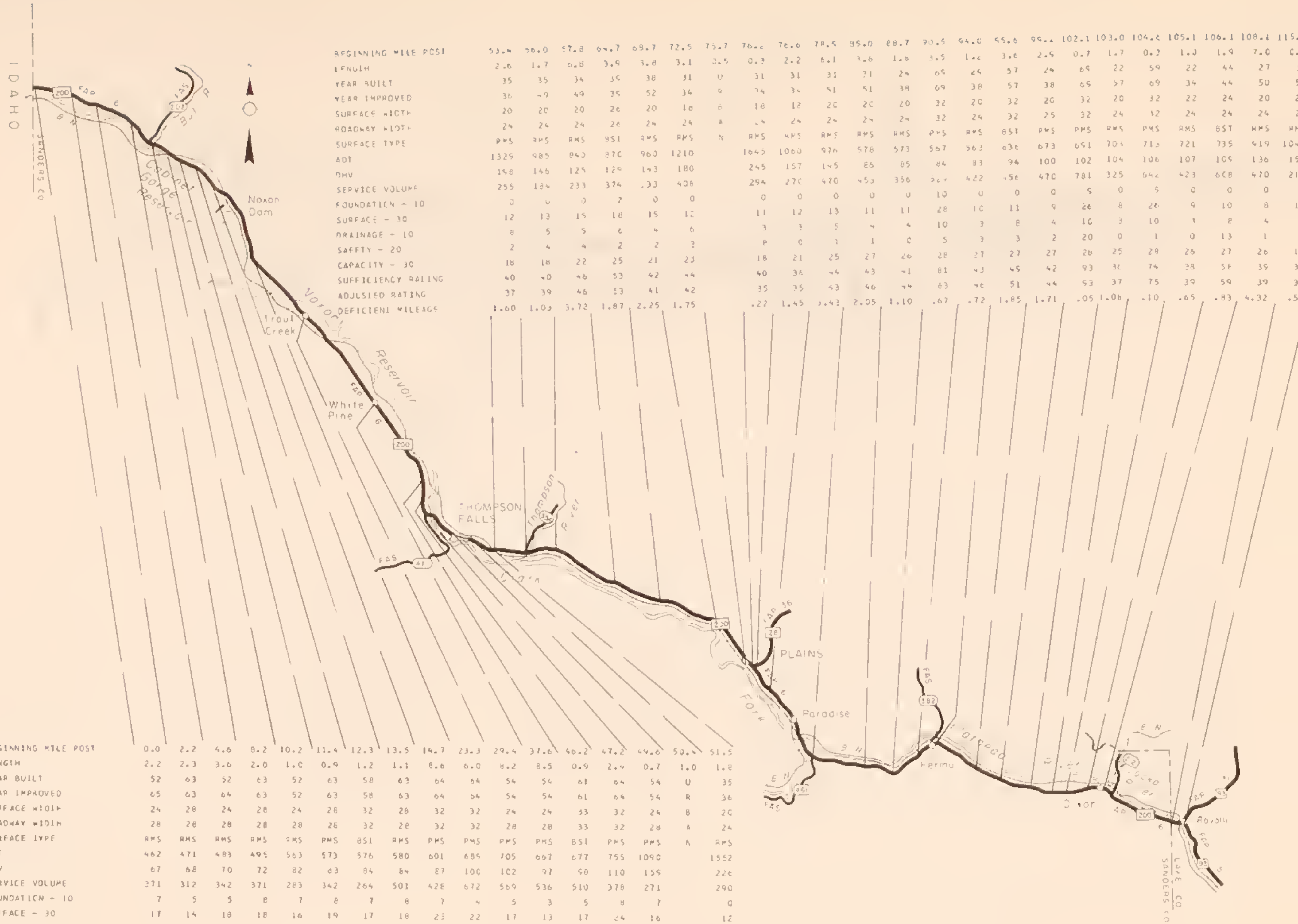

BEGINNING MILE POST	53.4	56.0	57.8	64.7	68.7	72.5	75.7	76.2	76.6	78.5	85.0	88.7
LENGTH	2.6	1.7	6.8	3.9	3.8	3.1	0.5	0.3	2.2	6.1	3.8	1.6
YEAR BUILT	35	35	34	35	38	31	U	31	31	31	31	24
YEAR IMPROVED	36	49	49	35	52	34	R	34	34	51	51	38
SURFACE WIDTH	20	20	20	26	20	16	B	18	12	20	20	20
ROADWAY WIDTH	24	24	24	26	24	24	A	24	24	24	24	24
SURFACE TYPE	RMS	RMS	RMS	BST	RMS	RMS	N	RMS	RMS	RMS	RMS	RMS
ADT	1329	985	840	870	960	1210		1645	1060	976	578	573
DHV	158	146	125	129	143	180		245	157	145	86	85
SERVICE VOLUME	255	134	233	374	.33	406		294	270	470	453	356
FOUNDATION - 10	0	0	0	7	0	0		0	0	0	0	0
SURFACE - 30	12	13	15	18	15	12		11	12	13	11	11
DRAINAGE - 10	8	5	5	6	4	6		3	3	5	4	4
SAFETY - 20	2	4	4	2	2	3		8	0	1	1	0
CAPACITY - 30	18	18	22	25	21	23		18	21	25	27	26
SUFFICIENCY RATING	40	40	46	53	42	44		40	36	44	43	41
ADJUSTED RATING	37	39	46	53	41	42		35	35	43	46	44
DEFICIENT MILEAGE	1.60	1.03	3.72	1.87	2.25	1.75		.22	1.45	3.43	2.05	1.10

BEGINNING MILE POST	90.5	94.0	95.6	99.4	102.1	103.0	104.6	105.1	106.1	108.1	115.
LENGTH	3.5	1.6	3.8	2.5	0.7	1.7	0.3	1.0	1.9	7.0	0.9
YEAR BUILT	65	24	57	24	65	22	59	22	44	27	39
YEAR IMPROVED	69	38	57	38	65	37	69	34	44	50	52
SURFACE WIDTH	32	20	32	20	32	20	32	22	24	20	20
ROADWAY WIDTH	32	24	32	25	32	24	32	24	24	26	24
SURFACE TYPE	PMS	RMS	BST	PMS	PMS	RMS	PMS	RMS	BST	RMS	RMS
ADT	567	562	636	673	651	704	715	721	735	419	1040
DHV	84	83	94	100	102	104	106	107	109	136	154
SERVICE VOLUME	567	422	456	470	781	325	642	423	608	470	211
FOUNDATION - 10	10	0	0	0	5	0	5	0	0	0	0
SURFACE - 30	28	10	11	9	26	8	26	9	10	8	11
DRAINAGE - 10	10	3	8	4	10	3	10	1	8	4	8
SAFETY - 20	5	3	3	2	20	0	1	0	13	1	0
CAPACITY - 30	28	27	27	27	26	25	28	26	27	26	19
SUFFICIENCY RATING	81	40	45	42	93	36	74	38	56	35	38
ADJUSTED RATING	83	46	51	44	93	37	75	39	59	39	37
DEFICIENT MILEAGE	.67	.72	1.85	1.71	.05	1.06	.10	.65	.83	4.32	.58

BEGINNING MILE POST	0.0	2.2	4.6	8.2	10.2	11.4	12.3	13.5	14.7
LENGTH	2.2	2.3	3.6	2.0	1.0	0.9	1.2	1.1	8.6
YEAR BUILT	52	63	52	63	52	63	58	63	64
YEAR IMPROVED	65	63	64	63	52	63	58	63	64
SURFACE WIDTH	24	28	24	28	24	26	32	28	32
ROADWAY WIDTH	28	28	28	28	28	26	32	28	32
SURFACE TYPE	RMS	RMS	RMS	RMS	RMS	RMS	BST	RMS	PMS
ADT	462	471	483	495	563	573	576	580	601
DHV	67	68	70	72	82	83	84	84	87
SERVICE VOLUME	271	312	342	371	283	342	264	501	428
FOUNDATION - 10	7	5	5	8	7	6	7	8	7
SURFACE - 30	17	14	18	18	16	19	17	18	23
DRAINAGE - 10	8	9	9	10	10	10	10	10	10
SAFETY - 20	2	2	5	20	5	2	3	20	5
CAPACITY - 30	27	27	27	27	26	26	25	27	27
SUFFICIENCY RATING	61	57	64	83	64	65	62	83	72
ADJUSTED RATING	65	61	68	85	67	66	65	84	74
DEFICIENT MILEAGE	.88	1.01	1.30	.34	.19	.33	.46	.20	2.40

BEGINNING MILE POST	23.3	29.4	37.6	46.2	47.2	49.6	50.4	51.5
LENGTH	6.0	8.2	8.5	0.9	2.4	0.7	1.0	1.8
YEAR BUILT	64	54	54	61	64	54	U	35
YEAR IMPROVED	64	54	54	61	64	54	R	36
SURFACE WIDTH	32	24	24	33	32	24	B	20
ROADWAY WIDTH	32	28	28	33	32	28	A	24
SURFACE TYPE	PMS	PMS	PMS	BST	PMS	PMS	N	RMS
ADT	685	705	667	677	755	1090		1552
DHV	100	102	97	98	110	155		226
SERVICE VOLUME	672	569	536	510	378	271		290
FOUNDATION - 10	4	5	3	5	8	7		0
SURFACE - 30	22	17	13	17	24	16		12
DRAINAGE - 10	10	9	9	10	10	9		6
SAFETY - 20	4	3	4	20	2	2		2
CAPACITY - 30	28	27	27	27	26	21		18
SUFFICIENCY RATING	66	61	56	79	70	55		38
ADJUSTED RATING	69	62	58	80	71	53		34
DEFICIENT MILEAGE	1.95	3.21	3.75	.20	.74	.35		1.16

FAP ROUTE NO 6
SHEET 1 OF 1

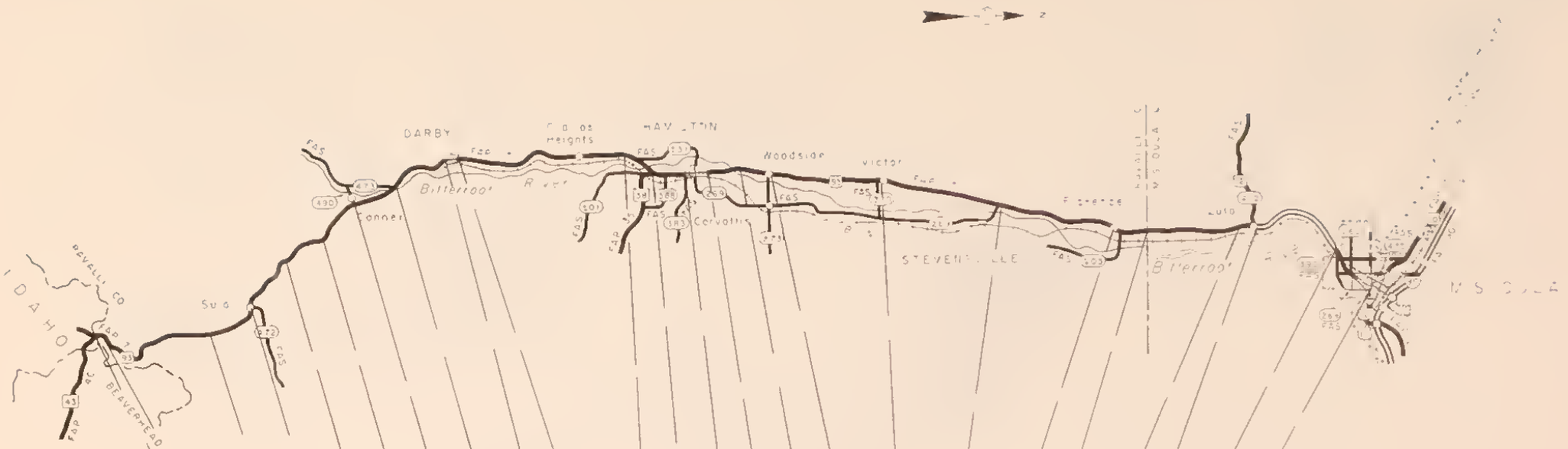

BEGINNING MILE POST	0.0	0.1	7.5	13.5	16.7	20.4	23.5	26.4	30.4	31.2	43.0	44.5	46.6	48.0	49.7	51.9	59.0	66.7	73.5	76.8	82.7	E3.2	90.1	BEGINNING MILE POST
LENGTH	0.1	7.4	6.0	3.3	3.5	3.0	2.9	4.0	0.8	11.7	1.5	2.0	1.3	1.7	2.2	7.0	7.7	6.7	3.2	6.0	0.4	6.6	4.1	LENGTH
YEAR BUILT	40	40	40	36	37	37	36	36	U	34	49	54	U	40	53	53	56	56	U	U	68	68	U	YEAR BUILT
YEAR IMPROVED	40	40	40	39	39	39	36	59	R	35	49	59	R	40	53	53	61	61	N	N	68	68	R	YEAR IMPROVED
SURFACE WIDTH	22	22	24	24	24	24	22	22	B	18	30	22	B	24	24	24	32	32	O	C	C	C	44	68	B	SURFACE WIDTH
ROADWAY WIDTH	22	22	24	24	24	24	25	26	A	24	30	24	A	30	32	32	32	32	F	O	E	O	44	68	A	ROADWAY WIDTH
SURFACE TYPE	BST	BST	BST	BST	BST	BST	PMS	PMS	N	RMS	BST	RMS	N	RMS	RMS	RMS	PMS	PMS	R	N	R	N	PMS	PMS	N	SURFACE TYPE
ADT	637	658	704	769	801	844	961	1677		2079	2520	3610		4065	3007	2459	2445	2791		S		S	5331	6273		ADT
DHV	82	85	91	99	104	109	124	218		270	327	469		528	390	319	317	362		T		T	693	815		DHV
SERVICE VOLUME	329	329	248	235	235	220	273	264		251	345	627		830	696	696	774	720		R		R	192	1800		SERVICE VOLUME
FOUNDATION - 10	0	0	0	0	0	0	0	0		0	4	0		0	4	5	10	10		U		U	10	10		FOUNDATION - 10
SURFACE - 30	13	13	9	12	13	14	11	11		12	15	10		10	13	16	25	25		C		C	30	28		SURFACE - 30
DRAINAGE - 10	5	5	6	7	7	7	6	6		6	9	4		4	10	10	10	10		I		I	10	10		DRAINAGE - 10
SAFETY - 20	0	1	6	2	2	2	2	1		2	1	2		2	6	3	4	6		I		I	10	6		SAFETY - 20
CAPACITY - 30	26	26	24	24	23	23	23	18		14	16	19		20	22	23	24	22		D		D	0	23		CAPACITY - 30
SUFFICIENCY RATING	44	45	45	45	45	46	42	36		34	45	35		36	55	57	73	73		N		N	60	77		SUFFICIENCY RATING
ADJUSTED RATING	46	47	46	46	46	46	41	31		28	37	25		26	46	49	67	66					47	67		ADJUSTED RATING
DEFICIENT MILEAGE	.05	4.08	3.30	1.86	1.94	1.66	1.70	2.56		7.75	.82	1.33		1.10	1.01	3.02	4.08	1.82					.10	1.58		DEFICIENT MILEAGE

FAP ROUTE NO 7
SHEET 1 OF 1

BEGINNING MILE POST	0.0	3.9	11.2	23.2	25.5	27.3	27.6	34.2	39.0	46.4	48.5	49.8	52.8	54.4	55.5	57.1	65.4	76.9	78.1
LENGTH	3.9	7.3	11.9	2.3	1.6	0.2	6.5	5.3	3.9	2.0	1.2	2.9	1.6	1.5	1.1	8.3	11.5	1.1	9.6
YEAR BUILT	31	64	33	U	U	31	31	33	U	36	U	36	69	69	69	72	65	U	39
YEAR IMPROVED	53	64	58	N	N	55	35	54	R	36	R	36	69	69	69	72	65	R	39
SURFACE WIDTH	24	32	22	D C	D C	24	24	22	B	24	B	24	40	40	40	34	32	B	24
ROADWAY WIDTH	24	32	24	E D	E D	30	30	30	A	30	A	30	40	40	40	34	32	A	32
SURFACE TYPE	RMS	PMS	PMS	R N	R N	RMS	PMS	RMS	N	PMS	N	PMS	PMS	PMS	PMS	PMS	PMS	N	RMS
ADT	1134	1281	1380	S	S	1474	1477	1955		5941		2708	2440	2250	1784	1761	1778		1534
DHV	147	166	179	T	T	191	192	254		712		414	374	344	231	228	231		199
SERVICE VOLUME	249	504	361	R	R	261	252	367		524		500	344	283	344	568	748		731
FOUNDATION - 10	0	8	0	U	U	0	0	0		0		3	9	10	9	9	9		0
SURFACE - 30	13	25	11	C	C	11	13	15		11		17	26	27	27	24	25		12
DRAINAGE - 10	6	10	8	T	T	4	3	8		2		7	10	10	10	10	10		10
SAFETY - 20	1	4	2	I	I	0	1	2		2		3	20	15	20	8	4		14
CAPACITY - 30	21	25	23	C	D	15	19	20		10		18	14	12	20	24	25		26
SUFFICIENCY RATING	41	72	44	N	N	34	36	45		26		48	75	74	86	83	71	69	62
ADJUSTED RATING	39	70	41			30	32	39		15		40	74	68	84	83	71	69	58
DEFICIENT MILEAGE	2.30	2.06	6.68			.19	4.20	2.93		1.54		1.54	.35	.39	.15	2.07	3.11		3.67

BEGINNING MILE POST	87.7	98.9	107.6	107.9	108.2	108.8
LENGTH	11.2	8.7	0.1	0.3	0.6	0.3
YEAR BUILT	50	52	68	68	52	68
YEAR IMPROVED	51	52	68	68	52	68
SURFACE WIDTH	24	24	40	40	24	44
ROADWAY WIDTH	26	28	40	40	28	44
SURFACE TYPE	RMS	RMS	RMS	RMS	RMS	RMS
ADT	1172	1478	1687	896	896	896
DHV	152	192	219	116	116	116
SERVICE VOLUME	585	478	103	118	558	118
FOUNDATION - 10	4	3	10	10	4	10
SURFACE - 30	16	17	28	28	17	28
DRAINAGE - 10	10	10	10	10	10	10
SAFETY - 20	10	19	1	1	20	1
CAPACITY - 30	26	24	0	15	27	15
SUFFICIENCY RATING	66	73	45	64	78	64
ADJUSTED RATING	64	70	44	64	78	64
DEFICIENT MILEAGE	3.82	2.36	.09	.11	.14	.11

FAP ROUTE 8
SHEET 1 OF 1

BEGINNING MILE POST	0.0	1.9	12.4	20.1	20.8	29.3	38.5	39.8	43.1	46.0	53.8	60.0	64.0	BEGINNING MILE POST
LENGTH	2.2	10.4	7.7	0.7	8.4	9.0	1.3	3.2	2.8	7.8	6.1	4.0	0.7	LENGTH
YEAR BUILT	67	59	63	63	32	32	35	35	35	35	36	36	U	YEAR BUILT
YEAR IMPROVED	67	59	63	63	36	36	36	36	35	35	36	36	R	YEAR IMPROVE
SURFACE WIDTH	32	32	32	32	20	20	22	22	20	20	22	22	B	SURFACE WIDTH
ROADWAY WIDTH	32	32	32	32	24	24	24	24	24	24	25	25	A	ROADWAY WIDTH
SURFACE TYPE	PMS	PMS	PMS	PMS	BST	BST	RMS	RMS	RMS	RMS	RMS	RMS	N	SURFACE TYPE
ADT	297	285	258	316	303	309	808	490	484	360	391	606		ADT
DHV	47	45	41	50	48	49	129	78	77	57	62	96		DHV
SERVICE VOLUME	722	482	511	411	535	240	3158	319	237	286	324	486		SERVICE VOLUME
FOUNDATION - 10	9	7	5	8	0	0	0	0	0	0	0	0		FOUNDATION - 10
SURFACE - 30	27	23	21	24	10	14	14	12	11	13	14	15		SURFACE - 30
DRAINAGE - 10	10	10	10	10	7	7	7	8	8	8	8	8		DRAINAGE - 10
SAFETY - 20	2	6	8	2	2	1	1	2	1	1	1	0		SAFETY - 20
CAPACITY - 30	29	29	29	28	29	27	29	26	25	27	27	27		CAPACITY - 30
SUFFICIENCY RATING	77	75	73	72	48	49	51	48	45	49	50	56		SUFFICIENCY RATING
ADJUSTED RATING	82	81	80	78	56	57	51	52	49	55	56	59		ADJUSTED RATING
DEFICIENT MILEAGE	.50	2.61	2.09	.20	4.40	4.63	.65	1.68	1.56	4.00	3.06	1.76		DEFICIENT MILEAGE

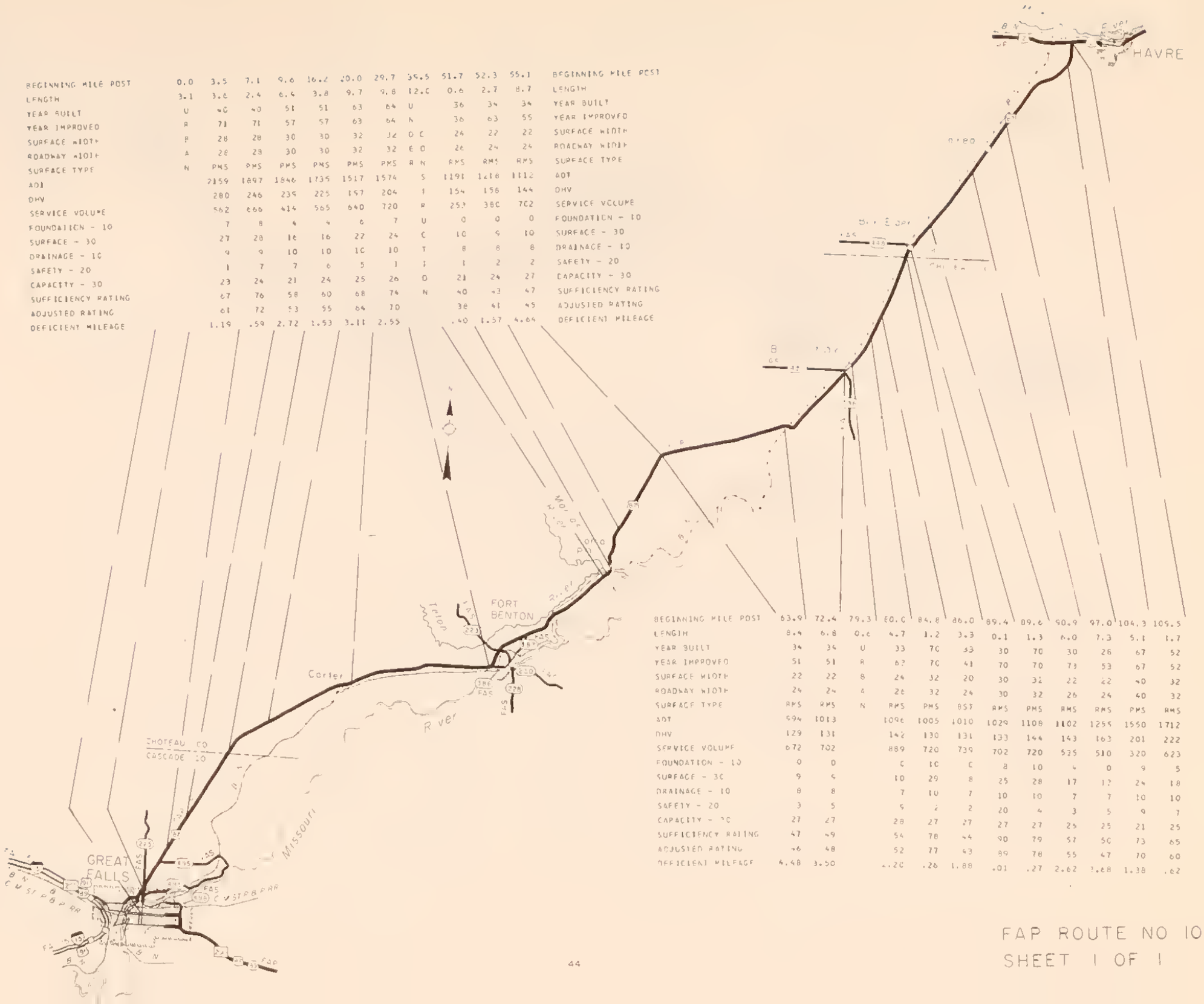

BEGINNING MILE POST	0.0	3.5	7.1	9.6	16.4	20.0	29.7	39.5	51.7	52.3	55.1	BEGINNING MILE POST
LENGTH	3.1	3.6	2.4	6.4	3.8	9.7	9.8	12.0	0.6	2.7	8.7	LENGTH
YEAR BUILT	U	40	40	51	51	63	64	U	36	34	34	YEAR BUILT
YEAR IMPROVED	R	71	71	57	57	63	64	N	36	63	55	YEAR IMPROVED
SURFACE WIDTH	F	28	28	30	30	32	32	D C	24	22	22	SURFACE WIDTH
ROADWAY WIDTH	A	28	28	30	30	32	32	E D	28	24	24	ROADWAY WIDTH
SURFACE TYPE	N	PMS	PMS	PMS	PMS	PMS	PMS	R N	RMS	RMS	RMS	SURFACE TYPE
ADT		2159	1897	1846	1735	1517	1574	S	1191	1218	1112	ADT
DHV		280	246	239	225	197	204	I	154	158	144	DHV
SERVICE VOLUME		562	666	414	565	640	720	R	253	380	702	SERVICE VOLUME
FOUNDATION - 10		7	8	4	4	6	7	U	0	0	0	FOUNDATION - 10
SURFACE - 30		27	28	16	16	22	24	C	10	9	10	SURFACE - 30
DRAINAGE - 10		9	9	10	10	10	10	T	8	8	8	DRAINAGE - 10
SAFETY - 20		1	7	7	6	5	1	I	1	2	2	SAFETY - 20
CAPACITY - 30		23	24	21	24	25	26	O	21	24	27	CAPACITY - 30
SUFFICIENCY RATING		67	76	58	60	68	74	N	40	43	47	SUFFICIENCY RATING
ADJUSTED RATING		61	72	53	55	64	70		38	41	45	ADJUSTED RATING
DEFICIENT MILEAGE		1.19	.59	2.72	1.53	3.81	2.55		.40	1.57	4.64	DEFICIENT MILEAGE

BEGINNING MILE POST	63.9	72.4	79.3	80.0	84.8	86.0	89.4	89.6	90.9	97.0	104.3	109.5
LENGTH	8.4	6.8	0.6	4.7	1.2	3.3	0.1	1.3	6.0	7.3	5.1	1.7
YEAR BUILT	34	34	U	33	70	53	30	70	30	26	67	52
YEAR IMPROVED	51	51	R	63	70	41	70	70	73	53	67	52
SURFACE WIDTH	22	22	B	24	32	20	30	32	22	42	40	32
ROADWAY WIDTH	24	24	A	28	32	24	30	32	26	24	40	32
SURFACE TYPE	RMS	RMS	N	RMS	PMS	BST	RMS	PMS	RMS	RMS	PMS	RMS
ADT	994	1013		1096	1005	1010	1029	1108	1102	1255	1550	1712
DHV	129	131		142	130	131	133	144	143	163	201	222
SERVICE VOLUME	672	702		889	720	739	702	720	535	510	320	623
FOUNDATION - 10	0	0		C	10	C	8	10	4	0	9	5
SURFACE - 30	9	9		10	29	8	25	28	17	12	24	18
DRAINAGE - 10	8	8		7	10	7	10	10	7	7	10	10
SAFETY - 20	3	5		5	4	2	20	4	3	5	9	7
CAPACITY - 30	27	27		28	27	27	27	27	29	25	21	25
SUFFICIENCY RATING	47	49		54	78	44	90	79	52	50	73	65
ADJUSTED RATING	46	48		52	77	43	89	78	55	47	70	60
DEFICIENT MILEAGE	4.48	3.50		4.20	.26	1.88	.01	.27	2.62	3.68	1.38	.62

FAP ROUTE NO 10
SHEET 1 OF 1

YELLOWSTONE NATIONAL PARK

BEGINNING MILE POST	0.0	1.3	5.5	10.8	16.6	15.3	30.9	40.7	49.9	51.8	60.4
LENGTH	1.3	4.3	5.1	5.7	2.7	11.6	9.7	9.1	1.8	2.3	1.7
YEAR BUILT	31	71	69	69	61	61	61	65	61	U	55
YEAR IMPROVED	31	71	69	69	61	61	61	65	61	R	55
SURFACE WIDTH	18	34	34	32	32	32	32	32	32	B	24
ROADWAY WIDTH	24	34	34	32	32	32	32	32	32	A	36
SURFACE TYPE	RMS	PMS	PMS	BSI	PMS	PMS	PMS	PMS	PMS	N	RMS
ADT	948	779	768	707	709	795	982	1131	2088		1142
DHV	203	167	152	152	152	170	211	243	448		171
SERVICE VOLUME	303	511	596	546	748	748	748	748	748		536
FOUNDATION - 10	0	10	10	10	10	9	9	9	9		7
SURFACE - 30	7	28	28	28	28	27	27	28	25		18
DRAINAGE - 10	3	10	10	10	10	10	10	10	10		10
SAFETY - 20	1	9	6	2	8	6	6	3	19		4
CAPACITY - 30	20	25	26	26	27	27	26	25	21		25
SUFFICIENCY RATING	31	82	80	76	83	79	78	75	84		64
ADJUSTED RATING	30	82	81	77	84	79	77	73	80		62
DEFICIENT MILEAGE	.96	.77	1.02	1.38	.46	2.43	2.13	2.29	.30		.63

62.2	64.5	74.9	75.3	75.3	75.3	80.4	85.6	BEGINNING MILE POST
2.2	10.2	0.4	0.0	0.0	5.0	8.9	8.3	LENGTH
41	41	U	38	U	38	U	U	YEAR BUILT
41	41	R	38	R	38	N	N	YEAR IMPROVED
20	20	B	20	B	20	D C	D C	SURFACE WIDTH
24	24	A	24	A	24	E C	E C	ROADWAY WIDTH
RMS	RMS	N	RMS	N	RMS	R N	R N	SURFACE TYPE
1017	893		669		657	S	S	ADT
152	133		100		98	T	T	DHV
421	400		582		608	:	:	SERVICE VOLUME
0	0		0		0	U	U	FOUNDATION - 10
15	14		11		9	C	C	SURFACE - 30
5	5		6		8	T	T	DRAINAGE - 10
5	4		20		3	I	I	SAFETY - 20
25	25		27		28	D	D	CAPACITY - 30
58	52		66		48	N	N	SUFFICIENCY RATING
57	52		66		50			ADJUSTED RATING
.96	4.91		.02		2.62			DEFICIENT MILEAGE

FAP ROUTE NO
SHEET 1 OF 3

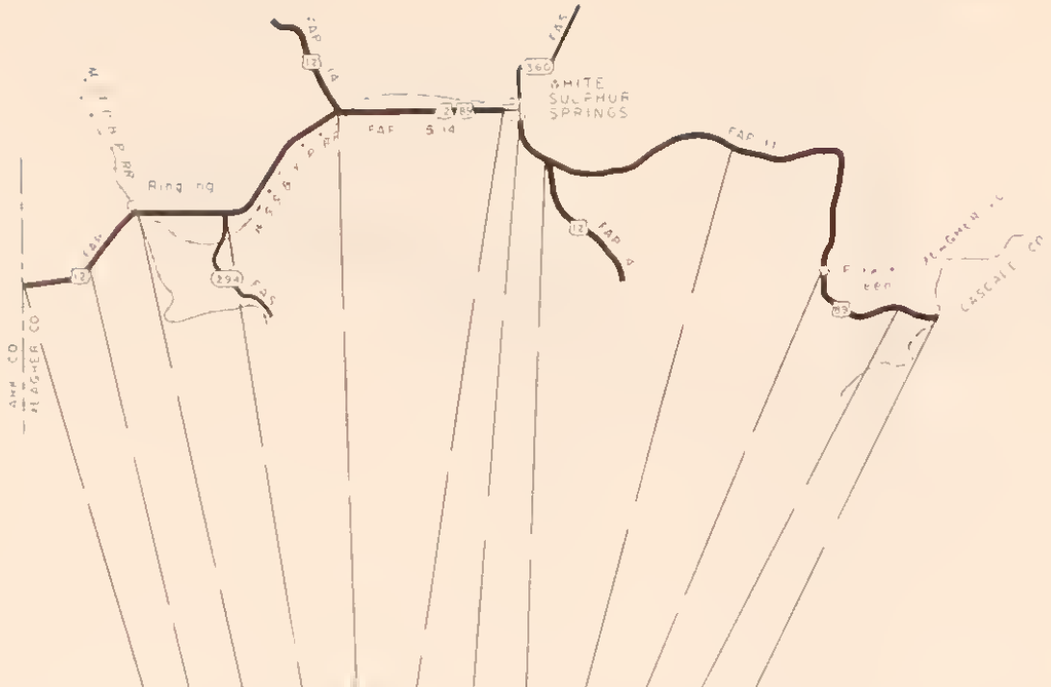

BEGINNING MILE POST	98.0	100.7	105.3	109.4	117.5	125.6	126.7	125.1	138.7	146.0	154.3	BEGINNING MILE POST
LENGTH	2.7	4.6	4.1	8.0	8.1	0.9	2.4	5.5	7.3	8.3	3.3	LENGTH
YEAR BUILT	42	31	36	36	33	U	65	55	59	59	59	YEAR BUILT
YEAR IMPROVED	52	73	47	63	36	P	65	69	63	63	63	YEAR IMPROVED
SURFACE WIDTH	24	22	24	22	20	B	40	28	26	26	40	SURFACE WIDTH
ROADWAY WIDTH	24	24	24	24	24	A	40	28	26	26	40	ROADWAY WIDTH
SURFACE TYPE	PMS	PMS	PMS	PMS	PPS	N	PMS	PMS	PMS	PMS	PMS	SURFACE TYPE
ADT	249	252	258	269	707		813	381	381	386	392	ADT
DHV	37	37	38	40	106		121	57	57	57	58	DHV
SERVICE VOLUME	838	282	805	642	453		296	416	372	372	963	SERVICE VOLUME
FOUNDATION - 10	0	0	0	0	0		9	10	8	8	7	FOUNDATION - 10
SURFACE - 30	10	12	8	10	13		23	30	23	24	21	SURFACE - 30
DRAINAGE - 10	8	6	8	8	8		10	10	10	10	10	DRAINAGE - 10
SAFETY - 20	20	2	1	1	3		5	3	5	3	1	SAFETY - 20
CAPACITY - 30	29	28	29	29	26		24	28	28	28	25	CAPACITY - 30
SUFFICIENCY RATING	67	48	46	48	50		71	81	74	73	68	SUFFICIENCY RATING
ADJUSTED RATING	75	57	55	57	51		71	84	78	78	73	ADJUSTED RATING
DEFICIENT MILEAGE	.90	2.39	2.26	4.17	4.09		.70	1.81	1.92	2.24	1.96	DEFICIENT MILEAGE

FAP ROUTE NO 1
SHEET 2 OF 3

BEGINNING MILE POST	157.7	164.8	167.9	178.4	182.6	189.3	191.2	200.0	204.5	211.4	217.3	218.4
LENGTH	7.2	3.1	10.5	4.2	6.6	2.0	9.0	3.6	6.9	5.8	1.0	7.1
YEAR BUILT	59	U	52	52	40	65	69	55	52	42	39	U
YEAR IMPROVED	63	R	52	52	40	69	65	55	55	52	71	R
SURFACE WIDTH	26	B	22	22	26	40	40	40	24	26	24	B
ROADWAY WIDTH	26	A	26	26	26	40	40	40	32	31	30	A
SURFACE TYPE	PMS	N	PMS	PMS	BST	PMS	PMS	RMS	PMS	RMS	RMS	N
ADT	436		547	587	449	440	439	2051	2631	2650	3328	
DHV	65		82	88	67	66	65	266	342	344	432	
SERVICE VOLUME	207		492	193	306	464	568	302	428	384	292	
FOUNDATION - 10	8		7	8	3	10	10	3	6	4	5	
SURFACE - 30	21		19	21	18	28	28	20	18	20	20	
DRAINAGE - 10	10		8	8	9	10	10	10	10	10	10	
SAFETY - 20	1		2	3	2	1	6	3	7	2	2	
CAPACITY - 30	25		28	23	27	28	28	17	18	17	8	
SUFFICIENCY RATING	65		64	63	59	77	82	53	59	53	45	
ADJUSTED RATING	70		67	66	64	80	85	47	51	45	35	
DEFICIENT MILEAGE	2.52		3.78	1.56	2.73	.46	1.63	1.69	2.85	2.77	.60	

BEGINNING MILE POST	0.0	2.2	8.0	8.6
LENGTH	2.2	5.7	0.5	6.6
YEAR BUILT	61	61	30	U
YEAR IMPROVED	61	61	30	R
SURFACE WIDTH	34	34	24	B
ROADWAY WIDTH	34	34	24	A
SURFACE TYPE	PMS	PMS	RMS	N
ADT	1246	1318	1453	
DHV	287	304	335	
SERVICE VOLUME	354	680	739	
FOUNDATION - 10	5	6	0	
SURFACE - 30	17	18	12	
DRAINAGE - 10	10	10	3	
SAFETY - 20	3	[illegible]	4	
CAPACITY - 30	18	23	23	
SUFFICIENCY RATING	53	61	42	
ADJUSTED RATING	50	58	38	
DEFICIENT MILEAGE	1.06	2.25	.33	

FAP ROUTE NO 11 & 12
SHEET 3 OF 3

BEGINNING MILE POST	0.0	8.6	16.3	21.3	24.3	27.1	37.8	47.1	48.6	49.2	56.5	61.5	67.5	71.0	80.7	83.0	BEGINNING MILE POST
LENGTH	8.5	7.8	4.9	2.9	2.6	10.8	9.2	1.4	0.6	7.2	5.1	5.9	9.5	3.7	2.2	0.9	LENGTH
YEAR BUILT	62	66	69	71	34	34	34	38	U	34	38	34	34	34	34	34	YEAR BUILT
YEAR IMPROVED	62	66	69	71	34	34	34	58	R	34	57	34	34	52	52	52	YEAR IMPROVED
SURFACE WIDTH	32	40	40	40	20	20	20	22	E	20	22	20	20	22	22	22	SURFACE WIDTH
ROADWAY WIDTH	32	40	40	40	24	24	24	25	A	24	24	24	24	24	24	24	ROADWAY WIDTH
SURFACE TYPE	BST	PMS	PMS	PMS	RMS	RMS	RMS	RMS	N	RMS	RMS	RMS	RMS	RMS	RMS	RMS	SURFACE TYPE
ADT	277	375	446	450	452	510	855	1085		832	696	560	424	262	273	285	ADT
DHV	55	75	69	90	90	102	131	217		128	107	86	65	40	42	44	DHV
SERVICE VOLUME	548	596	568	511	510	762	486	601		400	258	205	201	226	272	348	SERVICE VOLUME
FOUNDATION - 10	4	10	10	10	0	0	0	0		0	3	3	0	0	0	3	FOUNDATION - 10
SURFACE - 30	17	27	26	28	12	10	12	14		15	15	15	12	12	13	17	SURFACE - 30
DRAINAGE - 10	10	10	10	10	7	9	8	9		8	7	8	7	5	8	8	DRAINAGE - 10
SAFETY - 20	9	10	8	5	9	5	3	15		3	2	1	1	1	1	1	SAFETY - 20
CAPACITY - 30	28	28	28	27	27	28	26	25		25	24	24	25	27	28	28	CAPACITY - 30
SUFFICIENCY RATING	68	85	82	80	55	52	49	63		51	51	51	45	45	50	57	SUFFICIENCY RATING
ADJUSTED RATING	75	88	85	83	60	56	51	61		51	53	54	50	54	58	65	ADJUSTED RATING
DEFICIENT MILEAGE	2.74	1.17	.89	.59	1.19	5.18	4.71	.55		3.55	2.53	2.89	5.23	2.06	1.13	.39	DEFICIENT MILEAGE

FAP ROUTE NO 13
SHEET 1 OF 1

BEGINNING MILE POST	0.0	0.8	2.3	6.4	13.5	23.5	45.1	48.9	55.8	63.1	68.5	73.3	75.1	BEGINNING MILE POST
LENGTH	0.8	1.5	3.9	7.1	9.9	9.9	3.9	6.8	7.3	5.3	4.8	1.7	2.0	LENGTH
YEAR BUILT	U	64	64	37	51	55	65	37	56	37	36	36	34	YEAR BUILT
YEAR IMPROVED	R	64	64	52	51	55	65	56	58	48	52	52	64	YEAR IMPROVED
SURFACE WIDTH	B	32	32	20	20	24	40	21	28	20	22	22	22	SURFACE WIDTH
ROADWAY WIDTH	A	32	32	25	26	27	40	25	26	25	24	24	24	ROADWAY WIDTH
SURFACE TYPE	N	PMS	PMS	RMS	RMS	PMS	PMS	RMS	PMS	RMS	RMS	RMS	RMS	SURFACE TYPE
ADT		1182	513	472	416	391	337	331	335	350	370	382	412	ADT
DHV		177	76	70	62	58	43	43	43	45	48	49	53	DHV
SERVICE VOLUME		616	548	391	158	346	201	201	327	220	222	476	655	SERVICE VOLUME
FOUNDATION - 10		9	8	0	2	5	8	0	3	0	0	0	0	FOUNDATION - 10
SURFACE - 30		25	25	10	16	18	24	11	18	12	12	12	10	SURFACE - 30
DRAINAGE - 10		10	10	7	5	9	10	7	10	8	7	7	8	DRAINAGE - 10
SAFETY - 20		15	5	2	1	1	20	2	3	2	1	0	1	SAFETY - 20
CAPACITY - 30		26	28	27	24	27	27	27	26	27	27	28	29	CAPACITY - 30
SUFFICIENCY RATING		85	76	46	48	60	89	47	62	49	47	53	46	SUFFICIENCY RATING
ADJUSTED RATING		84	79	50	53	66	91	54	69	56	53	59	51	ADJUSTED RATING
DEFICIENT MILEAGE		.22	.95	3.86	5.14	3.39	.43	3.62	2.80	2.71	2.58	.83	1.10	DEFICIENT MILEAGE

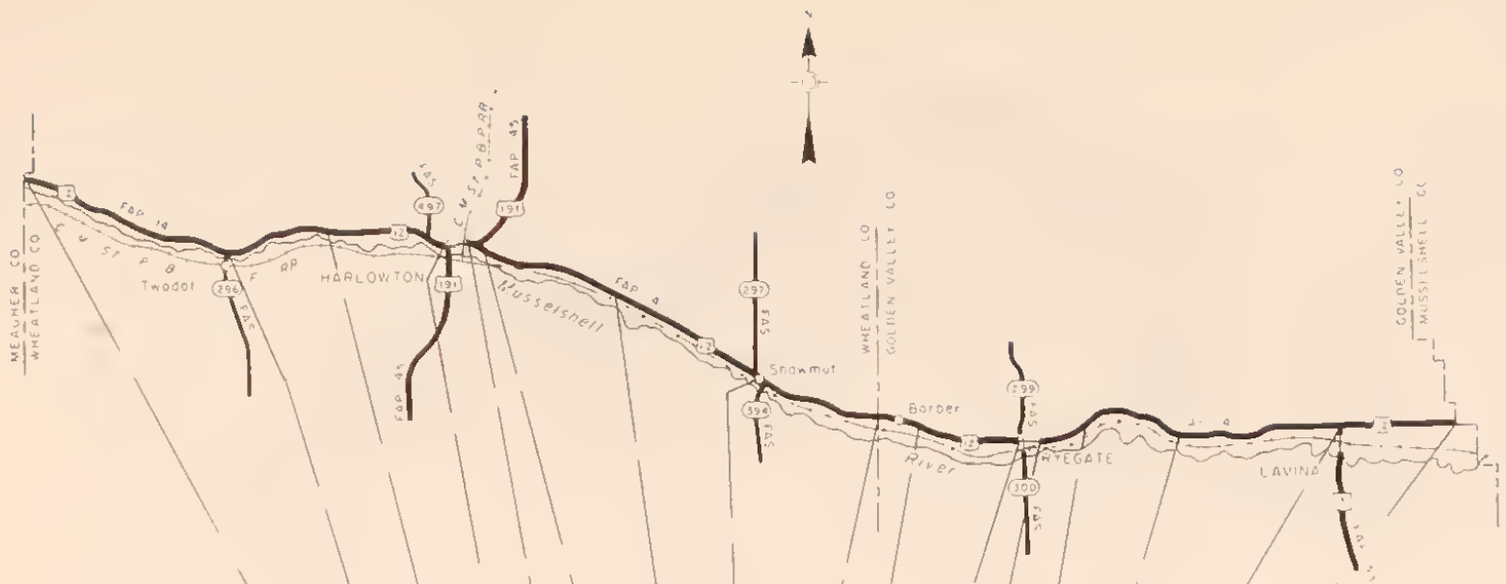

BEGINNING MILE POST	77.2	88.0	92.8	99.3	100.3	100.8	108.0	116.4	122.5	124.9	129.5	130.5	133.0	137.0	146.0	BEGINNING MILE POST
LENGTH	10.8	4.7	6.5	0.9	0.5	7.1	8.4	6.1	2.3	4.5	1.0	2.4	3.5	3.7	5.6	LENGTH
YEAR BUILT	34	66	68	U	65	65	53	67	67	56	U	37	37	37	37	YEAR BUILT
YEAR IMPROVED	34	66	68	R	65	65	53	67	67	71	R	53	55	55	37	YEAR IMPROVED
SURFACE WIDTH	20	40	40	B	40	40	24	40	40	28	B	21	21	21	20	SURFACE WIDTH
ROADWAY WIDTH	24	40	40	A	40	40	28	40	40	28	A	24	24	24	26	ROADWAY WIDTH
SURFACE TYPE	BST	PMS	PMS	N	PMS	PMS	RMS	PMS	PMS	PMS	N	RMS	RMS	RMS	RMS	SURFACE TYPE
ADT	432	592	693		1325	920	889	778	805	853		1032	554	857	273	ADT
DHV	56	77	90		172	119	115	101	104	110		134	124	111	35	DHV
SERVICE VOLUME	327	296	296		872	281	558	281	296	558		377	159	353	441	SERVICE VOLUME
FOUNDATION - 10	0	8	9		10	8	4	9	8	3		0	0	0	0	FOUNDATION - 10
SURFACE - 30	11	23	25		27	25	16	27	25	18		13	13	13	9	SURFACE - 30
DRAINAGE - 10	7	10	10		10	10	10	10	10	10		6	6	8	4	DRAINAGE - 10
SAFETY - 20	1	5	4		20	5	6	12	6	4		10	1	2	1	SAFETY - 20
CAPACITY - 30	27	26	25		27	24	27	25	25	27		25	18	25	29	CAPACITY - 30
SUFFICIENCY RATING	46	72	73		94	72	63	83	76	62		54	38	48	43	SUFFICIENCY RATING
ADJUSTED RATING	51	74	74		93	72	63	83	76	62		53	37	48	51	ADJUSTED RATING
DEFICIENT MILEAGE	5.84	1.33	1.75		.03	1.99	3.11	1.03	.57	1.72		1.13	2.46	4.73	3.20	DEFICIENT MILEAGE

FAP ROUTE NO 14
SHEET 2 OF 3

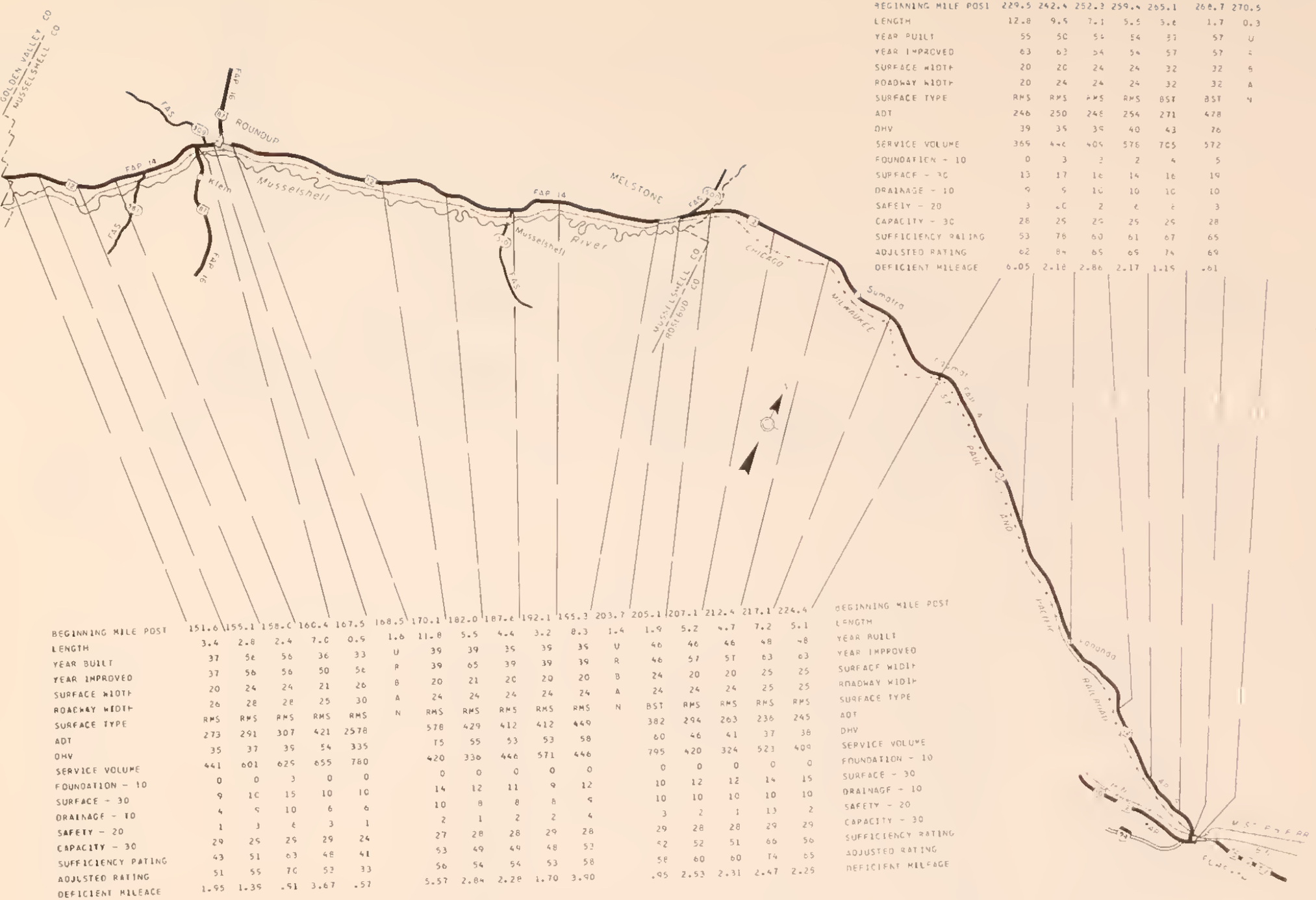

BEGINNING MILE POST	229.5	242.4	252.3	259.4	265.1	268.7	270.5
LENGTH	12.8	9.5	7.1	5.5	3.6	1.7	0.3
YEAR BUILT	55	50	54	54	57	57	U
YEAR IMPROVED	63	63	54	54	57	57	R
SURFACE WIDTH	20	20	24	24	32	32	B
ROADWAY WIDTH	20	24	24	24	32	32	A
SURFACE TYPE	RMS	RMS	RMS	RMS	BST	BST	N
ADT	246	250	248	254	271	428	
DHV	39	35	35	40	43	76	
SERVICE VOLUME	369	446	409	578	705	572	
FOUNDATION - 10	0	3	2	2	4	5	
SURFACE - 30	13	17	16	14	16	19	
DRAINAGE - 10	9	5	10	10	10	10	
SAFETY - 20	3	20	2	6	6	3	
CAPACITY - 30	28	25	25	25	25	28	
SUFFICIENCY RATING	53	78	60	61	67	65	
ADJUSTED RATING	62	84	69	69	74	69	
DEFICIENT MILEAGE	6.05	2.18	2.86	2.17	1.19	.61	

BEGINNING MILE POST	151.6	155.1	158.0	160.4	167.5	168.5	170.1	182.0	187.6	192.1	195.3	203.7	205.1	207.1	212.4	217.1	224.4
LENGTH	3.4	2.8	2.4	7.0	0.9	1.6	11.8	5.5	4.4	3.2	8.3	1.4	1.9	5.2	4.7	7.2	5.1
YEAR BUILT	37	56	56	36	33	U	39	39	35	35	35	U	46	46	46	48	48
YEAR IMPROVED	37	56	56	50	56	R	39	65	39	39	39	R	46	57	57	63	63
SURFACE WIDTH	20	24	24	21	26	B	20	21	20	20	20	B	24	20	20	25	25
ROADWAY WIDTH	26	28	28	25	30	A	24	24	24	24	24	A	24	24	24	25	25
SURFACE TYPE	RMS	RMS	RMS	RMS	RMS	N	RMS	RMS	RMS	RMS	RMS	N	BST	RMS	RMS	RMS	RMS
ADT	273	291	307	421	2578		578	429	412	412	449		382	294	263	236	245
DHV	35	37	39	54	335		75	55	53	53	58		60	46	41	37	38
SERVICE VOLUME	441	601	629	655	780		420	336	446	571	446		795	420	324	523	409
FOUNDATION - 10	0	0	3	0	0		0	0	0	0	0		0	0	0	0	0
SURFACE - 30	9	10	15	10	10		14	12	11	9	12		10	12	12	14	15
DRAINAGE - 10	4	5	10	6	6		10	8	8	8	5		10	10	10	10	10
SAFETY - 20	1	3	6	3	1		2	1	2	2	4		3	2	1	13	2
CAPACITY - 30	29	25	25	29	24		27	28	28	29	28		29	28	28	29	29
SUFFICIENCY RATING	43	51	63	48	41		53	49	49	48	52		52	52	51	66	56
ADJUSTED RATING	51	55	70	53	33		56	54	54	53	58		58	60	60	74	65
DEFICIENT MILEAGE	1.95	1.39	.91	3.67	.57		5.57	2.84	2.28	1.70	3.90		.95	2.53	2.31	2.47	2.25

BEGINNING MILE POST
LENGTH
YEAR BUILT
YEAR IMPROVED
SURFACE WIDTH
ROADWAY WIDTH
SURFACE TYPE
ADT
DHV
SERVICE VOLUME
FOUNDATION - 10
SURFACE - 30
DRAINAGE - 10
SAFETY - 20
CAPACITY - 30
SUFFICIENCY RATING
ADJUSTED RATING
DEFICIENT MILEAGE

FAP ROUTE NO 14
SHEET 3 OF 3

BEGINNING MILE POST	0.0	5.3	7.0	10.4	17.9	21.8	26.5	33.2	36.6	41.8	54.3	56.6	57.8	BEGINNING MILE POST
LENGTH	5.4	1.7	3.3	7.5	3.9	4.8	6.6	3.4	5.1	12.4	2.3	1.1	6.5	LENGTH
YEAR BUILT	60	61	61	64	64	36	36	37	37	36	58	55	71	YEAR BUILT
YEAR IMPROVED	60	61	61	64	64	50	50	37	37	36	71	55	71	YEAR IMPROVED
SURFACE WIDTH	32	32	32	32	32	22	22	24	24	20	22	24	32	SURFACE WIDTH
ROADWAY WIDTH	32	32	32	32	32	25	25	30	30	24	24	32	32	ROADWAY WIDTH
SURFACE TYPE	PMS	PMS	PMS	PMS	PMS	PMS	PMS	PMS	PMS	PMS	PMS	PMS	PMS	SURFACE TYPE
ADT	1457	1391	1337	1165	1207	1286	1248	1396	1398	1298	1393	1445	1457	ADT
DHV	173	165	159	139	143	153	148	166	166	154	165	171	173	DHV
SERVICE VOLUME	380	448	448	403	592	431	243	522	518	364	302	503	621	SERVICE VOLUME
FOUNDATION - 10	4	6	6	7	8	0	0	0	0	0	2	4	9	FOUNDATION - 10
SURFACE - 30	18	21	22	21	24	12	11	11	10	13	15	14	27	SURFACE - 30
DRAINAGE - 10	10	10	10	10	10	7	6	9	9	6	7	10	10	DRAINAGE - 10
SAFETY - 20	5	7	5	3	4	5	2	2	4	2	1	3	4	SAFETY - 20
CAPACITY - 30	23	24	25	23	26	25	21	25	25	24	22	25	26	CAPACITY - 30
SUFFICIENCY RATING	60	68	68	66	72	49	40	47	48	45	47	56	76	SUFFICIENCY RATING
ADJUSTED RATING	56	65	65	64	70	46	37	43	44	42	44	52	73	ADJUSTED RATING
DEFICIENT MILEAGE	2.16	.56	1.06	2.55	1.11	2.39	3.96	1.82	2.06	6.84	1.23	.50	1.56	DEFICIENT MILEAGE

FAP ROUTE NO 15
SHEET 1 OF 4

364.4	366.1
1.7	1.2
49	U
61	R
24	B
28	A
RMS	N
1091	
129	
744	
3	
15	
8	
1	
27	
54	
52	
.80	

BEGINNING MILE POST
LENGTH
YEAR BUILT
YEAR IMPROVED
SURFACE WIDTH
ROADWAY WIDTH
SURFACE TYPE
ADT
DHV
SERVICE VOLUME
FOUNDATION - 10
SURFACE - 30
DRAINAGE - 10
SAFETY - 20
CAPACITY - 30
SUFFICIENCY RATING
ADJUSTED RATING
DEFICIENT MILEAGE

BEGINNING MILE POST	64.4	64.9	66.9	73.5	76.9	79.2	80.8	83.1	88.2	94.3	103.2	112.9	121.7	123.1	131.0	135.5	136.5	137.6	148.6	156.7	BEGINNING MILE POST
LENGTH	0.5	2.0	6.5	3.3	2.3	1.7	2.1	5.0	6.0	8.9	9.6	8.7	1.4	7.7	4.5	0.8	1.1	11.0	7.9	1.6	LENGTH
YEAR BUILT	71	71	47	47	47	47	U	42	37	37	37	51	29	31	31	U	31	54	51	U	YEAR BUILT
YEAR IMPROVED	71	71	54	54	54	54	R	72	56	56	56	51	58	58	58	R	69	54	51	N	YEAR IMPROVED
SURFACE WIDTH	32	32	24	24	24	24	B	24	24	24	24	24	18	20	20	B	22	24	24	D C	SURFACE WIDTH
ROADWAY WIDTH	32	32	31	31	31	31	A	30	30	30	30	24	24	24	24	A	24	24	24	E C	ROADWAY WIDTH
SURFACE TYPE	PMS	PMS	PMS	PMS	PMS	PMS	N	PMS	RMS	FMS	RMS	BST	RMS	RMS	RMS	N	PMS	RMS	BST	R N	SURFACE TYPE
ADT	1424	1502	1532	1644	2062	1920		1095	931	742	662	628	452	339	317		405	383	356	S	ADT
DHV	169	178	182	195	245	226		142	121	96	101	96	69	51	48		61	55	54	T	DHV
SERVICE VOLUME	621	621	522	340	522	676		377	261	333	656	442	582	707	599		527	493	760	R	SERVICE VOLUME
FOUNDATION - 10	10	10	6	6	7	7		4	0	0	0	0	0	0	0		0	0	0	U	FOUNDATION - 10
SURFACE - 30	30	30	20	19	20	18		19	14	11	12	15	9	10	9		11	13	10	C	SURFACE - 30
DRAINAGE - 10	10	10	9	9	9	9		10	8	5	9	5	5	6	7		10	10	8	T	DRAINAGE - 10
SAFETY - 20	10	4	9	2	3	2		4	1	1	2	1	2	1	1		1	4	1	L	SAFETY - 20
CAPACITY - 30	26	26	25	21	23	25		24	23	26	29	27	28	25	29		28	28	29	L	CAPACITY - 30
SUFFICIENCY RATING	86	80	69	57	62	61		61	46	47	51	52	44	44	46		50	55	48	N	SUFFICIENCY RATING
ADJUSTED RATING	84	77	65	52	56	55		59	45	48	53	54	49	51	53		56	61	54		ADJUSTED RATING
DEFICIENT MILEAGE	.07	.40	2.02	1.44	.89	.68		1.95	3.25	4.74	4.73	4.18	.82	4.38	2.45		.56	4.95	4.15		DEFICIENT MILEAGE

FAP ROUTE NO 15
SHEET 2 OF 4

BEGINNING MILE POST	158.3	161.5	171.2	180.2	192.2	199.0	206.8	212.1	212.4	213.0	218.0	226.7	238.9	241.4	242.4	BEGINNING MILE POST
LENGTH	3.1	9.5	8.1	11.8	6.8	7.6	5.3	0.2	0.6	4.9	8.6	12.2	2.5	1.0	6.0	LENGTH
YEAR BUILT	U	68	47	73	36	36	36	37	U	37	36	37	37	68	38	YEAR BUILT
YEAR IMPROVED	N	68	58	73	53	45	49	47	R	52	49	54	54	68	54	YEAR IMPROVED
SURFACE WIDTH	O C	36	24	24	24	24	24	22	B	24	24	24	24	36	24	SURFACE WIDTH
ROADWAY WIDTH	E O	36	24	32	24	24	24	24	A	26	25	24	24	36	24	ROADWAY WIDTH
SURFACE TYPE	R N	PMS	PMS	PMS	RMS	PMS	PMS	RMS	N	RMS	BSI	PMS	PMS	RMS	RMS	SURFACE TYPE
ADT	S	303	288	277	292	319	355	1012		444	348	337	357	357	356	ADT
DHV	I	46	44	42	44	48	54	154		67	53	51	54	54	54	DHV
SERVICE VOLUME	R	711	695	632	441	243	414	235		438	418	217	278	190	393	SERVICE VOLUME
FOUNDATION - 10	U	6	0	10	0	0	0	0		0	0	0	0	9	0	FOUNDATION - 10
SURFACE - 30	C	23	8	30	5	13	10	9		11	10	11	13	26	9	SURFACE - 30
DRAINAGE - 10	T	10	7	10	9	9	7	8		8	8	8	4	10	5	DRAINAGE - 10
SAFETY - 20	I	5	1	5	1	1	1	0		1	2	1	2	3	1	SAFETY - 20
CAPACITY - 30	O	29	29	29	29	27	28	20		28	28	26	27	26	28	CAPACITY - 30
SUFFICIENCY RATING	N	73	45	84	48	50	46	37		48	48	46	51	74	47	SUFFICIENCY RATING
ADJUSTED RATING		79	53	88	56	57	52	36		53	55	53	57	79	53	ADJUSTED RATING
DEFICIENT MILEAGE		2.59	4.48	1.89	3.58	3.83	2.38	.16		2.59	4.54	6.58	1.24	.26	3.22	DEFICIENT MILEAGE

FAP ROUTE NO 15
SHEET 3 OF 4

BEGINNING MILE POST	248.6	256.5	262.3	267.4	278.3	279.7	280.7	287.7	289.8	296.8	302.0	306.4	316.7	BEGINNING MILE POST
LENGTH	8.0	5.8	5.1	10.9	1.3	1.0	6.9	2.1	7.0	5.1	4.4	10.2	8.0	LENGTH
YEAR BUILT	40	40	40	40	U	66	66	66	64	33	33	67	61	YEAR BUILT
YEAR IMPROVED	54	54	54	54	R	66	66	66	64	50	50	67	61	YEAR IMPROVED
SURFACE WIDTH	24	24	24	24	B	32	32	32	32	20	20	24	32	SURFACE WIDTH
ROADWAY WIDTH	24	24	24	24	A	32	32	32	32	24	24	40	32	ROADWAY WIDTH
SURFACE TYPE	RMS	RMS	RMS	RMS	N	PMS	PMS	PMS	PMS	RMS	RMS	PMS	PMS	SURFACE TYPE
ADT	343	365	372	505		1010	644	498	476	488	584	721	875	ADT
DHV	52	56	56	77		154	83	64	61	63	75	93	113	DHV
SERVICE VOLUME	441	266	289	312		592	621	403	448	406	686	344	731	SERVICE VOLUME
FOUNDATION - 10	0	0	0	0		8	8	7	7	0	0	7	4	FOUNDATION - 10
SURFACE - 30	8	13	13	11		28	25	22	24	7	8	23	17	SURFACE - 30
DRAINAGE - 10	5	9	8	10		10	10	10	10	0	8	10	10	DRAINAGE - 10
SAFETY - 20	2	1	3	2		3	20	20	5	1	6	14	3	SAFETY - 20
CAPACITY - 30	28	27	27	26		26	28	28	28	28	28	26	28	CAPACITY - 30
SUFFICIENCY RATING	47	50	51	49		75	51	67	74	44	50	80	62	SUFFICIENCY RATING
ADJUSTED RATING	54	56	57	53		74	91	89	77	48	53	81	62	ADJUSTED RATING
DEFICIENT MILEAGE	4.24	2.90	2.54	5.58		.25	.62	.27	1.63	2.89	2.23	2.04	1.05	DEFICIENT MILEAGE

FAP ROUTE NO 5
SHEET 4 OF 4

BEGINNING MILE POST	312.6	311.6
LENGTH	1.3	1.0
YEAR BUILT	N	N
YEAR IMPROVED	O	O
SURFACE WIDTH	N	N
ROADWAY WIDTH	E	E
SURFACE TYPE	X	X
ADT	I	I
DHV	S	S
SERVICE VOLUME	T	T
FOUNDATION - 10	E	E
SURFACE - 30	N	N
DRAINAGE - 10	T	T
SAFETY - 20		
CAPACITY - 30		
SUFFICIENCY RATING		
ADJUSTED RATING		
DEFICIENT MILEAGE		

BEGINNING MILE POST	55.0	55.3	56.2	57.2	68.3	71.1
LENGTH	0.2	0.8	1.0	11.1	2.7	8.2
YEAR BUILT	71	34	U	33	31	33
YEAR IMPROVED	71	59	R	53	64	52
SURFACE WIDTH	40	22	B	24	22	22
ROADWAY WIDTH	40	24	A	26	26	26
SURFACE TYPE	PMS	RMS	N	RMS	RMS	RMS
ADT	3034	2798		237	90	75
DHV	394	363		35	13	11
SERVICE VOLUME	464	610		478	201	523
FOUNDATION - 10	9	0		2	0	0
SURFACE - 30	28	8		17	13	14
DRAINAGE - 10	10	4		4	5	6
SAFETY - 20	20	4		1	0	0
CAPACITY - 30	17	21		29	29	30
SUFFICIENCY RATING	84	37		53	47	50
ADJUSTED RATING	79	29		42	63	68
DEFICIENT MILEAGE	.04	.56		5.25	1.46	4.13

FAP ROUTE 10 I
SHEET . OF 4

BEGINNING MILE POST	79.4	84.6	93.2	98.6	102.6	108.8	113.9	125.5	127.2	129.1	133.6	142.1	150.2	154.2	155.0	161.0	170.1
LENGTH	5.1	8.6	5.4	3.9	2.7	5.0	11.6	1.7	1.8	4.5	8.4	8.0	1.8	0.6	5.9	9.0	5.7
YEAR BUILT	33	26	26	38	U	34	34	68	34	34	66	65	32	U	50	35	35
YEAR IMPROVED	57	59	59	50	R	51	51	68	58	34	66	65	32	R	54	35	35
SURFACE WIDTH	22	22	22	24	B	20	20	40	22	22	32	32	20	B	24	20	20
ROADWAY WIDTH	24	30	30	24	A	24	24	40	24	24	32	32	24	A	30	24	24
SURFACE TYPE	RMS	RMS	RMS	RMS	N	BST	BST	PMS	RMS	RMS	RMS	PMS	BST	N	PMS	BST	BST
ADT	78	84	220	802		1499	1098	1067	1065	1078	1117	1143	1585		1038	801	633
DHV	11	12	33	120		194	142	138	138	140	145	148	206		134	104	82
SERVICE VOLUME	464	329	370	469		396	255	403	272	296	548	720	283		308	392	392
FOUNDATION - 10	0	0	0	0		0	0	9	0	0	9	8	0		0	0	0
SURFACE - 30	14	11	12	13		10	13	28	13	11	25	24	14		14	7	9
DRAINAGE - 10	5	6	4	6		5	6	10	7	6	10	10	8		10	4	5
SAFETY - 20	0	1	0	1		1	1	7	1	1	3	5	1		5	2	1
CAPACITY - 30	30	29	29	26		23	22	25	22	23	26	27	19		23	26	27
SUFFICIENCY RATING	49	47	45	46		39	42	79	43	41	73	74	42		52	39	42
ADJUSTED RATING	67	64	55	47		35	40	78	41	39	71	72	38		51	39	44
DEFICIENT MILEAGE	2.63	4.58	2.99	2.14		3.09	6.77	.36	1.03	2.65	2.28	2.08	1.06		2.85	5.51	3.35

FAP ROUTE NO 16
SHEET 2 OF 4

BEGINNING MILE POST	175.8	180.6	181.7	187.8	192.6	197.5	199.1	208.8	220.6	224.4	237.4	BEGINNING MILE POST
LENGTH	4.7	1.1	6.0	4.8	4.8	1.6	9.6	11.8	3.8	12.9	4.5	LENGTH
YEAR BUILT	63	63	65	52	41	62	62	61	62	59	60	YEAR BUILT
YEAR IMPROVED	63	63	65	52	65	62	62	61	62	64	60	YEAR IMPROVED
SURFACE WIDTH	30	30	30	24	24	32	30	30	30	28	28	SURFACE WIDTH
ROADWAY WIDTH	30	30	30	28	30	32	30	30	30	28	28	ROADWAY WIDTH
SURFACE TYPE	PMS	PMS	PMS	RMS	RMS	PMS	PMS	PMS	PMS	PMS	PMS	SURFACE TYPE
ADT	446	419	440	475	521	705	240	278	320	319	333	ADT
DHV	57	54	57	61	67	118	40	46	53	53	55	DHV
SERVICE VOLUME	504	333	392	333	333	500	485	510	523	654	927	SERVICE VOLUME
FOUNDATION - 10	7	7	8	4	0	4	0	0	3	0	0	FOUNDATION - 10
SURFACE - 30	21	15	22	16	16	18	12	12	18	11	9	SURFACE - 30
DRAINAGE - 10	10	10	10	10	9	10	10	10	10	10	10	DRAINAGE - 10
SAFETY - 20	4	1	6	3	1	3	6	6	9	6	4	SAFETY - 20
CAPACITY - 30	28	28	28	27	27	26	29	29	28	25	29	CAPACITY - 30
SUFFICIENCY RATING	70	65	74	60	53	61	57	57	68	56	52	SUFFICIENCY RATING
ADJUSTED RATING	74	70	78	64	57	62	66	65	74	63	59	ADJUSTED RATING
DEFICIENT MILEAGE	1.41	.39	1.57	1.95	2.29	.60	4.15	5.08	1.24	5.69	2.19	DEFICIENT MILEAGE

FAP ROUTE NO 16
SHEET 3 OF 4

BEGINNING MILE POST	242.0	247.5	257.2	260.8	264.3	272.1	278.4	284.3	290.7	296.0	301.2	305.5	310.9	BEGINNING MILE POST
LENGTH	5.5	9.7	3.6	3.4	7.8	6.2	5.9	6.3	5.2	5.2	8.1	1.3	0.6	LENGTH
YEAR BUILT	60	60	57	57	57	49	47	42	42	42	38	38	L	YEAR BUILT
YEAR IMPROVED	60	60	59	59	59	49	47	42	61	61	42	42	R	YEAR IMPROVED
SURFACE WIDTH	28	28	24	24	24	22	25	20	22	22	24	24	B	SURFACE WIDTH
ROADWAY WIDTH	28	28	29	29	29	22	25	24	24	24	26	26	A	ROADWAY WIDTH
SURFACE TYPE	PMS	PMS	PMS	PMS	PMS	AST	BST	RMS	RMS	RMS	RMS	RMS	N	SURFACE TYPE
ADT	340	330	234	224	206	200	198	194	207	220	306	846		ADT
DHV	57	55	39	37	34	33	33	32	34	36	51	142		DHV
SERVICE VOLUME	591	592	592	623	496	588	726	707	787	342	507	595		SERVICE VOLUME
FOUNDATION - 10	0	0	2	3	3	0	0	0	0	0	0	0		FOUNDATION - 10
SURFACE - 30	12	11	18	18	16	10	8	10	10	15	12	14		SURFACE - 30
DRAINAGE - 10	10	10	10	10	10	7	8	8	8	9	8	9		DRAINAGE - 10
SAFETY - 20	3	4	20	6	2	5	3	1	2	1	2	2		SAFETY - 20
CAPACITY - 30	29	29	29	29	29	29	29	29	29	28	28	26		CAPACITY - 30
SUFFICIENCY RATING	54	54	79	66	60	51	48	48	69	53	56	56		SUFFICIENCY RATING
ADJUSTED RATING	61	61	85	75	70	62	55	59	54	63	58	56		ADJUSTED RATING
DEFICIENT MILEAGE	2.56	4.46	.76	1.18	3.12	3.06	3.08	3.32	2.69	2.48	4.05	.69		DEFICIENT MILEAGE

FAP R. TR NO 6
SHEET 4 OF 4

BEGINNING MILE POST	0.3	6.1	8.3	18.5	19.1	22.3	29.6	31.3	35.4	36.5	37.8	38.6	43.6
LENGTH	5.8	2.1	0.6	0.5	3.2	1.3	1.5	4.0	1.0	1.2	0.8	5.1	1.0
YEAR BUILT	60	54	62	71	29	31	66	31	U	31	55	31	45
YEAR IMPROVED	48	54	62	71	41	57	66	57	R	57	55	49	49
SURFACE WIDTH	28	24	32	26	24	22	28	24	B	24	24	24	24
ROADWAY WIDTH	30	32	32	26	26	26	28	30	A	30	32	24	32
SURFACE TYPE	RMS	PMS	PMS	PMS	BST	RMS	RMS	RMS	N	RMS	RMS	RMS	RMS
ADT	701	200	165	36	36	42	75	124		73	53	40	31
DHV	91	26	21	4	4	5	9	16		10	7	5	4
SERVICE VOLUME	631	680	365	671	567	456	531	530		1012	455	348	662
FOUNDATION - 10	2	0	10	10	0	0	8	0		0	6	0	5
SURFACE - 30	17	16	27	30	11	13	23	14		11	16	14	16
DRAINAGE - 10	10	10	10	10	5	6	10	6		5	9	5	8
SAFETY - 20	3	2	0	0	1	1	20	2		20	20	1	0
CAPACITY - 30	28	29	29	30	30	30	30	30		30	30	30	30
SUFFICIENCY RATING	60	57	76	80	67	50	91	52		66	81	50	59
ADJUSTED RATING	61	67	85	95	70	72	97	66		82	93	72	81
DEFICIENT MILEAGE	2.32	.93	.15	.11	1.74	3.66	.14	1.93		.43	.16	2.56	.42

BEGINNING MILE POST	1	0.5	70.7	70.9	71.1
LENGTH	[illegible]	0.1	0.2	0.3	0.8
YEAR BUILT	64	69	48	60	U
YEAR IMPROVED	69	69	50	60	R
SURFACE WIDTH	32	32	24	72	B
ROADWAY WIDTH	32	32	34	72	A
SURFACE TYPE	PMS	PMS	PMS	PMS	N
ADT	3319	3319	3319	3319	
DHV	398	398	398	398	
SERVICE VOLUME	526	432	336	2840	
FOUNDATION - 10	10	9	6	7	
SURFACE - 30	28	29	19	22	
DRAINAGE - 10	10	10	8	10	
SAFETY - 20	20	20	20	20	
CAPACITY - 30	24	16	12	28	
SUFFICIENCY RATING	92	84	65	87	
ADJUSTED RATING	89	78	56	82	
DEFICIENT MILEAGE	.02	.02	.07	.04	

FAP ROUTE NO 17
SHEET 1 OF 1



BEGINNING MILE POST		0.0	1.0	2.1	13.0	18.0	20.0	23.9	34.9	38.0	48.4	58.9	63.3	73.5	BEGINNING MILE POST
LENGTH		0.9	1.1	10.9	5.0	2.0	3.6	10.9	3.1	10.3	10.4	4.3	10.2	9.3	LENGTH
YEAR BUILT	U		57	64	63	28	28	31	31	31	31	29	67	65	YEAR BUILT
YEAR IMPROVED	R		57	64	63	35	35	35	56	53	53	35	67	65	YEAR IMPROVED
SURFACE WIDTH	S		32	30	30	20	20	20	20	20	20	20	30	28	SURFACE WIDTH
ROADWAY WIDTH	A		32	30	30	24	24	24	24	24	24	24	30	28	ROADWAY WIDTH
SURFACE TYPE	N		BST	PMS	PMS	BST	BST	BST	BST	PMS	PMS	BST	PMS	PMS	SURFACE TYPE
ADT			1751	375	283	284	274	222	189	185	192	216	235	283	ADT
DHV			227	48	36	36	35	28	24	24	24	28	30	36	DHV
SERVICE VOLUME			448	554	612	608	582	387	364	387	406	338	648	416	SERVICE VOLUME
FOUNDATION - 10			6	5	4	0	0	0	0	0	0	0	8	7	FOUNDATION - 10
SURFACE - 30			21	18	16	8	9	8	10	7	6	10	24	25	SURFACE - 30
DRAINAGE - 10			10	10	10	8	8	7	7	7	5	5	10	10	DRAINAGE - 10
SAFETY - 20			3	4	5	2	3	1	1	1	1	2	17	4	SAFETY - 20
CAPACITY - 30			22	29	29	29	29	29	29	29	29	29	29	29	CAPACITY - 30
SUFFICIENCY RATING			62	66	64	47	49	45	47	44	43	46	88	75	SUFFICIENCY RATING
ADJUSTED RATING			57	71	71	55	57	55	58	55	54	56	92	81	ADJUSTED RATING
DEFICIENT MILEAGE			.44	3.70	1.80	1.07	1.98	6.02	1.68	5.81	5.47	2.37	1.22	2.34	DEFICIENT MILEAGE

FAP ROUTE NO 18
SHEET 1 OF 1

BEGINNING MILE POST	0.0	2.8	5.5	7.1	12.3	16.9	22.0	24.3	27.6	30.8	31.6	34.4	38.5	48.3	57.4	62.5	63.2	63.6	BEGINNING MILE POST
LENGTH	2.8	2.6	1.5	5.2	4.5	5.0	2.2	3.3	3.1	0.8	2.7	4.1	9.7	9.1	5.0	0.6	0.4	0.2	LENGTH
YEAR BUILT	64	61	61	U	59	59	59	34	34	57	57	57	60	31	25	66	66	U	YEAR BUILT
YEAR IMPROVED	64	61	61	R	59	59	59	54	40	57	57	57	60	52	52	66	66	R	YEAR IMPROVED
SURFACE WIDTH	76	76	76	B	28	28	32	22	20	32	32	32	24	20	20	40	32	B	SURFACE WIDTH
ROADWAY WIDTH	76	76	76	A	28	28	32	24	24	32	32	32	32	24	22	40	32	A	ROADWAY WIDTH
SURFACE TYPE	PMS	PMS	PMS	N	PMS	PMS	PMS	RMS	RMS	BST	BST	BST	PMS	RMS	RMS	PMS	PMS	N	SURFACE TYPE
ADT	2288	3542	5942		1258	1030	909	685	515	489	503	457	479	513	666	759	665		ADT
DHV	297	460	772		182	149	131	99	75	70	72	66	69	74	96	110	97		DHV
SERVICE VOLUME	2208	2208	2208		454	427	456	197	224	340	441	456	428	683	471	240	720		SERVICE VOLUME
FOUNDATION - 10	9	9	10		4	4	0	3	0	3	0	0	6	0	0	10	10		FOUNDATION - 10
SURFACE - 30	28	26	26		16	17	18	14	12	16	11	12	19	5	5	27	26		SURFACE - 30
DRAINAGE - 10	10	10	10		10	10	8	7	6	10	10	10	10	3	3	10	10		DRAINAGE - 10
SAFETY - 20	5	11	10		3	10	4	1	0	1	5	4	7	2	1	2	20		SAFETY - 20
CAPACITY - 30	28	27	25		24	25	26	22	25	27	28	28	28	28	27	23	28		CAPACITY - 30
SUFFICIENCY RATING	80	83	81		57	66	56	47	43	57	54	54	70	42	40	72	94		SUFFICIENCY RATING
ADJUSTED RATING	75	77	72		54	63	56	45	47	61	58	59	74	46	42	73	94		ADJUSTED RATING
DEFICIENT MILEAGE	.57	.45	.29		1.94	1.72	.99	1.79	1.78	.35	1.25	1.91	2.61	5.25	3.04	.17	.02		DEFICIENT MILEAGE

FAP ROUTE NO. 19
SHEET 1 OF 1

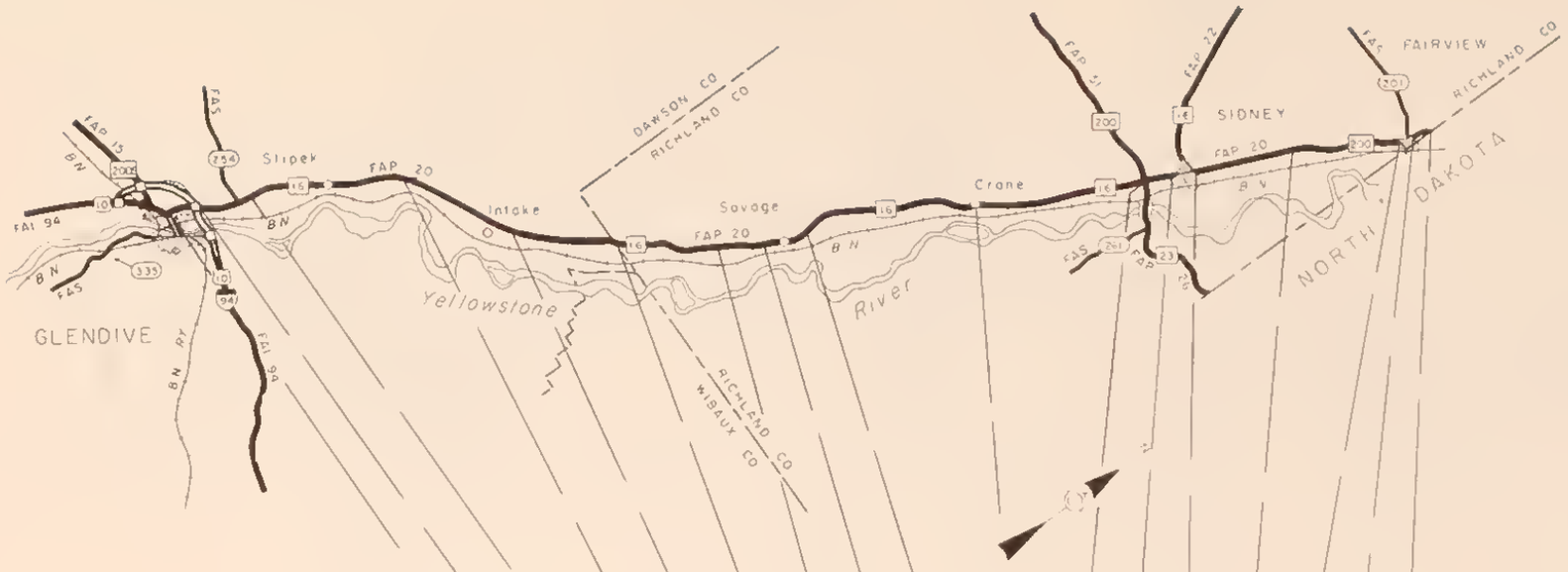

BEGINNING MILE POST	0.0	1.7	6.1	13.0	18.5	23.1	28.8	31.5	32.9	42.0	50.0	51.7	52.5	58.6	62.5	63.5	BEGINNING MILE POST
LENGTH	1.7	4.3	6.8	5.6	4.1	5.7	2.5	1.4	9.0	7.9	1.7	0.8	6.0	3.9	1.3	0.3	LENGTH
YEAR BUILT	U	64	67	65	54	54	34	U	34	U	U	U	35	35	U	56	YEAR BUILT
YEAR IMPROVED	R	64	67	69	54	54	58	N	57	N	N	P	35	35	R	56	YEAR IMPROVED
SURFACE WIDTH	B	40	40	40	28	28	20	D C	20	D C	D C	B	20	20	B	24	SURFACE WIDTH
ROADWAY WIDTH	A	40	40	40	28	28	24	E D	24	E C	E C	A	24	24	A	32	ROADWAY WIDTH
SURFACE TYPE	N	PMS	PMS	PMS	RMS	RMS	RMS	R N	RMS	R N	R N	N	RMS	RMS	N	RMS	SURFACE TYPE
ADT		1376	882	787	792	894	1040	S	1279	S	S		2288	1675		1653	ADT
DHV		178	114	102	102	116	135	T	166	T	T		297	218		214	DHV
SERVICE VOLUME		195	565	165	378	266	185	R	333	R	R		534	356		898	SERVICE VOLUME
FOUNDATION - 10		8	9	8	0	2	0	U	0	U	U		0	0		8	FOUNDATION - 10
SURFACE - 30		25	27	25	14	17	12	C	12	C	C		13	12		21	SURFACE - 30
DRAINAGE - 10		10	10	10	10	10	8	T	8	T	T		5	5		10	DRAINAGE - 10
SAFETY - 20		3	4	3	4	5	1	I	2	I	I		3	1		1	SAFETY - 20
CAPACITY - 30		16	27	21	26	23	19	O	23	O	O		22	21		26	CAPACITY - 30
SUFFICIENCY RATING		62	77	67	54	57	40	N	45	N	N		43	39		66	SUFFICIENCY RATING
ADJUSTED RATING		59	77	68	55	57	39		42				36	34		62	ADJUSTED RATING
DEFICIENT MILEAGE		1.66	1.57	1.65	1.91	2.48	1.55		4.57				3.45	2.38		.11	DEFICIENT MILEAGE

FAP ROUTE NO. 20
SHEET OF

BEGINNING MILE POST	44.0	44.8	47.7	49.0	57.0
LENGTH	0.8	2.8	1.2	8.7	0.5
YEAR BUILT	72	64	U	51	72
YEAR IMPROVED	72	64	R	65	72
SURFACE WIDTH	40	24	B	32	34
ROADWAY WIDTH	40	26	A	32	34
SURFACE TYPE	PMS	RMS	N	RMS	PMS
ADT	532	712		269	503
DHV	69	92		34	65
SERVICE VOLUME	662	257		482	774
FOUNDATION - 10	10	0		4	10
SURFACE - 30	30	13		16	30
DRAINAGE - 10	10	8		10	10
SAFETY - 20	2	1		2	2
CAPACITY - 30	28	25		29	29
SUFFICIENCY RATING	80	47		61	81
ADJUSTED RATING	82	48		69	83
DEFICIENT MILEAGE	.16	1.50		3.40	.09

BEGINNING MILE POST	74.8	75.3
LENGTH	0.7	1.0
YEAR BUILT	U	28
YEAR IMPROVED	R	52
SURFACE WIDTH	B	20
ROADWAY WIDTH	A	24
SURFACE TYPE	N	RMS
ADT		790
DHV		102
SERVICE VOLUME		288
FOUNDATION - 10		0
SURFACE - 30		15
DRAINAGE - 10		7
SAFETY - 20		1
CAPACITY - 30		25
SUFFICIENCY RATING		48
ADJUSTED RATING		45
DEFICIENT MILEAGE		.54

FAP ROUTE NO 21
SHEET 1 OF 1



BEGINNING MILE POST	0.0	0.5	7.5	17.5	20.9	29.3	41.1	42.3	43.3	52.6	63.7	63.8	64.0	64.3	BEGINNING MILE POST
LENGTH	0.5	7.0	10.2	3.0	8.4	11.8	1.1	1.0	9.2	11.1	0.0	0.2	0.2	7.5	LENGTH
YEAR BUILT	U	65	35	36	36	37	U	33	33	63	U	63	U	33	YEAR BUILT
YEAR IMPROVED	R	65	36	36	36	37	R	3E	3E	63	R	63	R	3E	YEAR IMPROVED
SURFACE WIDTH	B	32	20	22	22	20	B	20	20	32	B	32	B	2C	SURFACE WIDTH
ROADWAY WIDTH	A	32	24	25	25	24	A	24	24	32	A	32	A	24	ROADWAY WIDTH
SURFACE TYPE	N	PMS	BST	BST	BST	RMS	N	RMS	RMS	PMS	N	PMS	N	BST	SURFACE TYPE
AOT		592	411	281	362	652		1761	900	723		665		629	AOT
OHV		88	61	42	54	97		264	135	108		99		94	OHV
SERVICE VOLUME		672	184	245	435	406		526	327	621		1052		608	SERVICE VOLUME
FOUNDATION - 10		9	0	C	0	0		0	0	7		7		C	FOUNDATION - 10
SURFACE - 30		26	14	15	14	13		14	14	23		23		8	SURFACE - 30
DRAINAGE - 10		10	8	8	9	9		10	9	10		10		8	DRAINAGE - 10
SAFETY - 20		6	1	1	4	2		20	1	20		20		4	SAFETY - 20
CAPACITY - 30		28	25	27	28	26		22	24	27		29		28	CAPACITY - 30
SUFFICIENCY RATING		79	48	51	55	50		66	48	87		89		48	SUFFICIENCY RATING
ADJUSTED RATING		81	53	55	61	52		61	48	87		89		50	ADJUSTED RATING
DEFICIENT MILEAGE		1.48	5.33	1.48	3.79	5.92		.35	4.79	1.44		.02		3.90	DEFICIENT MILEAGE

FAP ROUTE NO 22
SHEET 1 OF 2

BEGINNING MILE POST	71.8	73.8	75.8	75.8	81.3	88.4	88.6	89.5	90.0	91.9	93.5	56.8	100.1	108.2	112.9	117.7	121.3	125.0	BEGINNING MILE POST
LENGTH	2.0	1.9	0.0	5.4	7.1	0.1	0.8	0.4	1.8	1.6	3.2	3.3	8.0	4.6	4.7	3.6	3.6	1.0	LENGTH
YEAR BUILT	33	71	U	71	59	U	U	61	33	34	37	70	40	40	40	38	37	U	YEAR BUILT
YEAR IMPROVED	36	71	R	71	59	R	R	61	58	36	41	70	49	49	49	49	49	R	YEAR IMPROVED
SURFACE WIDTH	20	32	B	32	32	B	B	36	20	20	24	34	24	24	24	24	24	B	SURFACE WIDTH
ROADWAY WIDTH	24	32	A	32	32	A	A	36	24	24	28	34	26	26	26	26	26	A	ROADWAY WIDTH
SURFACE TYPE	BST	PMS	N	PMS	PMS	N	N	PMS	PMS	BST	BST	PMS	BST	BST	PMS	PMS	PMS	N	SURFACE TYPE
ADT	567	646		638	771			689	638	600	607	619	633	654	778	925	2301		ADT
DHV	85	96		95	115			103	95	90	91	92	94	98	116	138	345		DHV
SERVICE VOLUME	608	532		592	406			560	311	515	470	360	448	255	277	387	277		SERVICE VOLUME
FOUNDATION - 10	0	10		10	5			7	0	0	0	8	0	0	0	0	0		FOUNDATION - 10
SURFACE - 30	10	28		28	18			16	9	8	10	24	8	12	12	13	14		SURFACE - 30
DRAINAGE - 10	5	10		10	10			10	7	10	7	10	8	8	8	8	9		DRAINAGE - 10
SAFETY - 20	4	3		5	10			20	2	2	5	20	7	2	4	4	2		SAEETY - 20
CAPACITY - 30	28	27		28	26			27	25	27	27	26	27	24	24	25	11		CAPACITY - 30
SUFFICIENCY RATING	47	78		81	69			80	43	47	49	88	50	46	48	50	36		SUFFICIENCY RATING
ADJUSTED RATING	50	79		82	70			91	45	50	52	89	52	48	49	49	25		ADJUSTED RATING
DEFICIENT MILEAGE	1.07	.43		1.03	2.21			.09	1.05	.87	1.66	.39	4.04	2.51	2.46	1.81	2.24		DEFICIENT MILEAGE

F.A. ROUTE NO 22
SHEET 2 OF 2

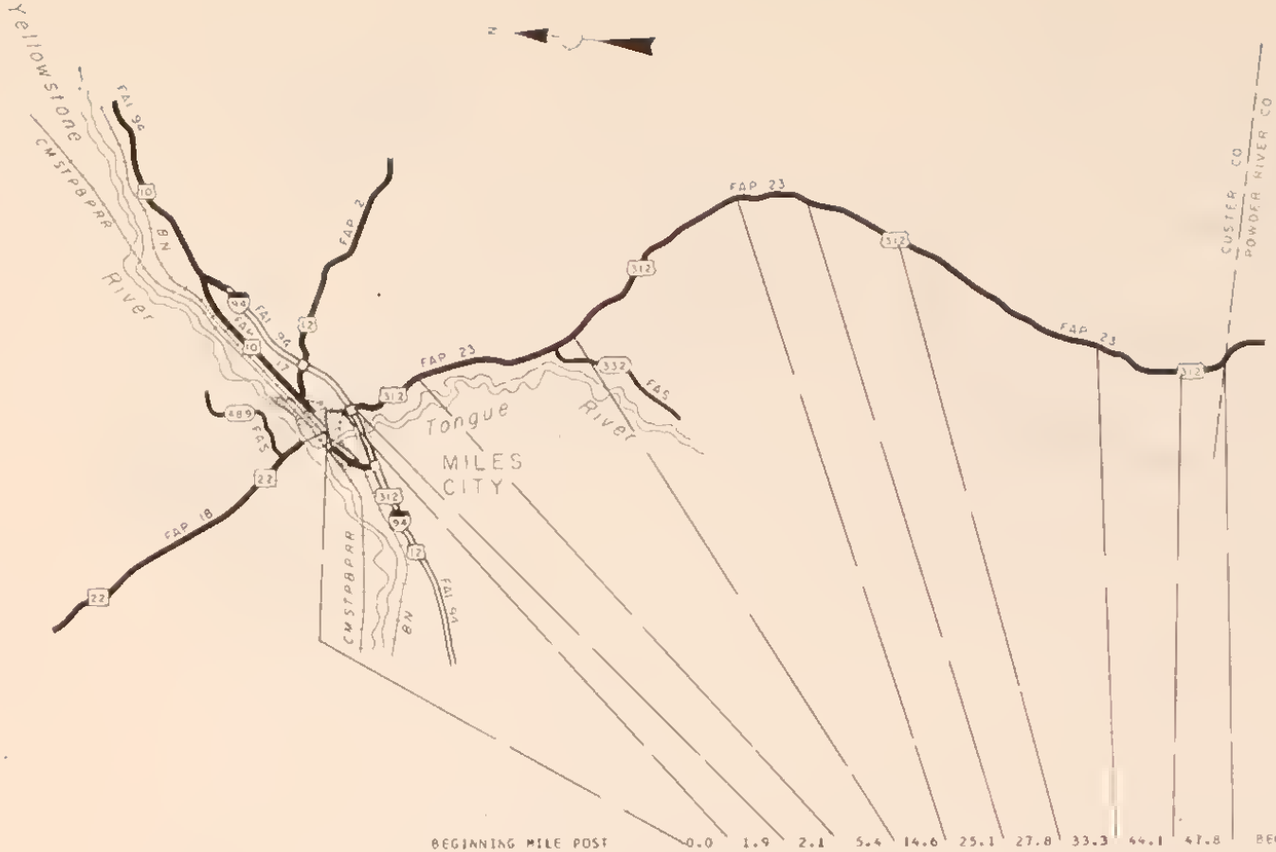

BEGINNING MILE POST	0.0	1.9	2.1	5.4	14.6	25.1	27.8	33.3	44.1	47.8	BEGINNING MILE POST
LENGTH	1.6	0.2	3.2	9.1	10.5	2.6	5.5	10.7	3.7	2.7	LENGTH
YEAR BUILT	U	20	20	36	62	62	31	31	32	52	YEAR BUILT
YEAR IMPROVED	R	36	36	36	62	62	47	47	60	52	YEAR IMPROVED
SURFACE WIDTH	8	22	22	22	30	30	20	20	18	22	SURFACE WIDTH
ROADWAY WIDTH	A	25	25	25	30	30	24	24	24	26	ROADWAY WIDTH
SURFACE TYPE	N	RMS	RMS	RMS	PMS	PMS	BST	BST	RMS	PMS	SURFACE TYPE
ADT		1643	1061	659	422	415	355	330	340	354	ADT
DHV		213	137	95	61	60	51	47	49	51	DHV
SERVICE VOLUME		225	284	425	510	485	492	469	138	196	SERVICE VOLUME
FOUNDATION - 10		0	0	0	5	7	0	0	0	0	FOUNDATION - 10
SURFACE - 30		13	13	10	16	18	10	10	11	15	SURFACE - 30
DRAINAGE - 10		8	8	7	10	10	7	4	4	10	DRAINAGE - 10
SAFETY - 20		20	1	2	6	9	4	2	1	3	SAFETY - 20
CAPACITY - 30		16	23	27	28	28	28	28	25	26	CAPACITY - 30
SUFFICIENCY RATING		57	45	46	65	72	49	44	41	54	SUFFICIENCY RATING
ADJUSTED RATING		52	43	48	70	76	56	51	48	60	ADJUSTED RATING
DEFICIENT MILEAGE		.08	1.80	4.93	3.69	.73	2.81	6.04	2.19	1.24	DEFICIENT MILEAGE

FAP ROUTE NO 23
SHEET OF



BEGINNING MILE POST	50.5	55.7	64.5	72.9	76.3	77.8	79.1	79.7	83.0	85.5	95.5	101.5	108.4	119.4	130.3	BEGINNING MILE POST
LENGTH	5.1	8.7	8.3	3.3	1.5	1.3	0.5	3.3	2.4	10.0	6.0	6.8	11.0	10.8	9.5	LENGTH
YEAR BUILT	52	49	29	28	69	28	U	40	31	53	54	54	55	55	65	YEAR BUILT
YEAR IMPROVED	60	55	41	41	69	38	R	40	56	53	54	54	73	55	65	YEAR IMPROVED
SURFACE WIDTH	24	24	24	24	28	20	B	24	20	24	24	24	28	28	40	SURFACE WIDTH
ROADWAY WIDTH	28	24	24	24	28	22	A	24	24	28	28	28	28	28	40	ROADWAY WIDTH
SURFACE TYPE	RMS	RMS	BST	BST	PMS	BST	N	RMS	RMS	RMS	RMS	PMS	BST	PMS	PMS	SURFACE TYPE
ADT	393	432	465	505	1096	1388		914	545	560	590	586	634	630	652	ADT
DHV	56	62	67	73	158	201		132	79	81	85	84	91	91	97	DHV
SERVICE VOLUME	378	217	258	221	276	250		471	324	423	592	592	623	654	332	SERVICE VOLUME
FOUNDATION - 10	0	0	0	2	5	0		0	0	0	0	2	4	2	4	FOUNDATION - 10
SURFACE - 30	15	13	13	12	28	13		14	14	14	13	13	20	15	24	SURFACE - 30
DRAINAGE - 10	10	9	10	8	10	4		9	7	10	10	10	10	10	10	DRAINAGE - 10
SAFETY - 20	10	1	4	3	20	1		4	2	3	5	8	20	17	20	SAFETY - 20
CAPACITY - 30	28	26	26	25	21	18		26	26	27	28	28	28	28	26	CAPACITY - 30
SUFFICIENCY RATING	63	49	53	50	80	36		53	45	54	60	61	82	72	84	SUFFICIENCY RATING
ADJUSTED RATING	68	54	58	54	87	33		53	52	57	63	64	83	74	85	ADJUSTED RATING
DEFICIENT MILEAGE	1.61	4.48	3.94	1.65	.15	.83		1.58	1.24	4.60	2.41	2.66	1.98	3.03	1.52	DEFICIENT MILEAGE

FAP ROUTE NO 23
SHEET 2 OF 2

N

BEGINNING MILE POST		0.0	0.8	4.9	7.5	12.2	16.0	22.6	26.7	31.8	35.6	43.1	55.6	BEGINNING MILE POST
LENGTH		0.7	4.0	2.6	4.6	3.8	6.5	4.0	5.1	3.7	7.4	12.5	9.8	LENGTH
YEAR BUILT	U		36	68	40	41	68	41	49	54	61	61	61	YEAR BUILT
YEAR IMPROVED	N		37	68	42	63	68	49	49	54	61	61	61	YEAR IMPROVED
SURFACE WIDTH	D C		20	40	20	24	40	25	25	24	24	24	24	SURFACE WIDTH
ROADWAY WIDTH	E D		24	40	24	24	40	25	25	30	26	26	26	ROADWAY WIDTH
SURFACE TYPE	A N		RMS	PMS	RMS	RMS	PMS	BST	BST	RMS	PMS	PMS	PMS	SURFACE TYPE
ADT		S	2050	1911	1714	1560	1524	1482	1418	1258	1238	1165	1153	ADT
DHV		T	338	315	282	257	251	244	233	214	204	192	190	DHV
SERVICE VOLUME		R	186	450	186	120	420	182	438	235	316	334	184	SERVICE VOLUME
FOUNDATION - 10		U	3	8	0	0	9	0	0	0	7	8	8	FOUNDATION - 10
SURFACE - 30		C	17	25	10	8	28	8	9	11	23	22	23	SURFACE - 30
DRAINAGE - 10		T	4	10	5	6	10	7	8	10	10	10	10	DRAINAGE - 10
SAFETY - 20		I	1	3	1	1	6	6	3	5	4	3	2	SAFETY - 20
CAPACITY - 30		O	3	20	7	0	21	10	22	16	20	21	15	CAPACITY - 30
SUFFICIENCY RATING		N	28	66	23	15	74	31	42	42	64	64	58	SUFFICIENCY RATING
ADJUSTED RATING			23	61	19	13	71	28	38	39	62	62	56	ADJUSTED RATING
DEFICIENT MILEAGE			2.90	.89	3.59	3.24	1.70	2.77	3.00	2.20	2.69	4.50	4.11	DEFICIENT MILEAGE

FAP ROUTE NO 24
SHEET 1 OF 2

BEGINNING MILE POST	65.4	72.2	76.1	82.0	86.1	91.2	97.0	100.5	109.0	116.8	127.4	133.2	138.4
LENGTH	6.7	3.8	5.8	4.1	5.0	5.8	3.5	8.5	7.7	10.6	5.7	5.2	1.3
YEAR BUILT	60	60	60	57	57	48	48	51	52	52	59	64	36
YEAR IMPROVED	60	60	60	64	64	70	63	51	52	52	59	64	71
SURFACE WIDTH	24	24	24	28	28	24	24	25	24	24	32	32	25
ROADWAY WIDTH	24	24	24	30	30	25	25	25	26	26	32	32	31
SURFACE TYPE	PMS	PMS	PMS	PMS	PMS	RMS	RMS	BST	RMS	PMS	PMS	PMS	RMS
ADT	1367	1481	1178	1017	1010	1010	1011	1066	1051	1093	1431	1609	1752
DHV	225	222	176	152	151	151	151	159	157	163	200	225	245
SERVICE VOLUME	328	549	331	410	177	164	266	243	308	308	643	562	453
FOUNDATION - 10	6	6	7	8	8	5	4	0	0	0	8	5	3
SURFACE - 30	21	21	22	22	22	19	16	17	13	13	26	23	18
DRAINAGE - 10	10	10	10	10	10	8	8	8	8	8	10	10	9
SAFETY - 20	2	4	1	2	1	2	3	5	1	2	4	4	1
CAPACITY - 30	20	24	22	24	17	16	21	20	22	22	25	24	22
SUFFICIENCY RATING	59	65	62	66	58	50	52	50	44	44	73	66	53
ADJUSTED RATING	56	61	60	65	57	49	51	48	43	42	70	62	48
DEFICIENT MILEAGE	2.78	1.35	2.23	1.39	2.13	2.90	1.68	4.26	4.36	5.95	1.54	1.79	.62

BEGINNING MILE POST	139.7	142.1	145.1	150.6
LENGTH	2.6	2.9	5.5	9.9
YEAR BUILT	34	34	34	35
YEAR IMPROVED	67	37	62	36
SURFACE WIDTH	24	20	24	22
ROADWAY WIDTH	24	24	24	24
SURFACE TYPE	RMS	BST	RMS	RMS
ADT	348	274	243	266
DHV	50	39	35	38
SERVICE VOLUME	429	422	301	420
FOUNDATION - 10	0	0	0	0
SURFACE - 30	13	12	15	12
DRAINAGE - 10	4	4	5	6
SAFETY - 20	2	1	1	2
CAPACITY - 30	28	25	28	29
SUFFICIENCY RATING	47	46	49	49
ADJUSTED RATING	54	54	58	58
DEFICIENT MILEAGE	1.39	1.60	2.83	5.05

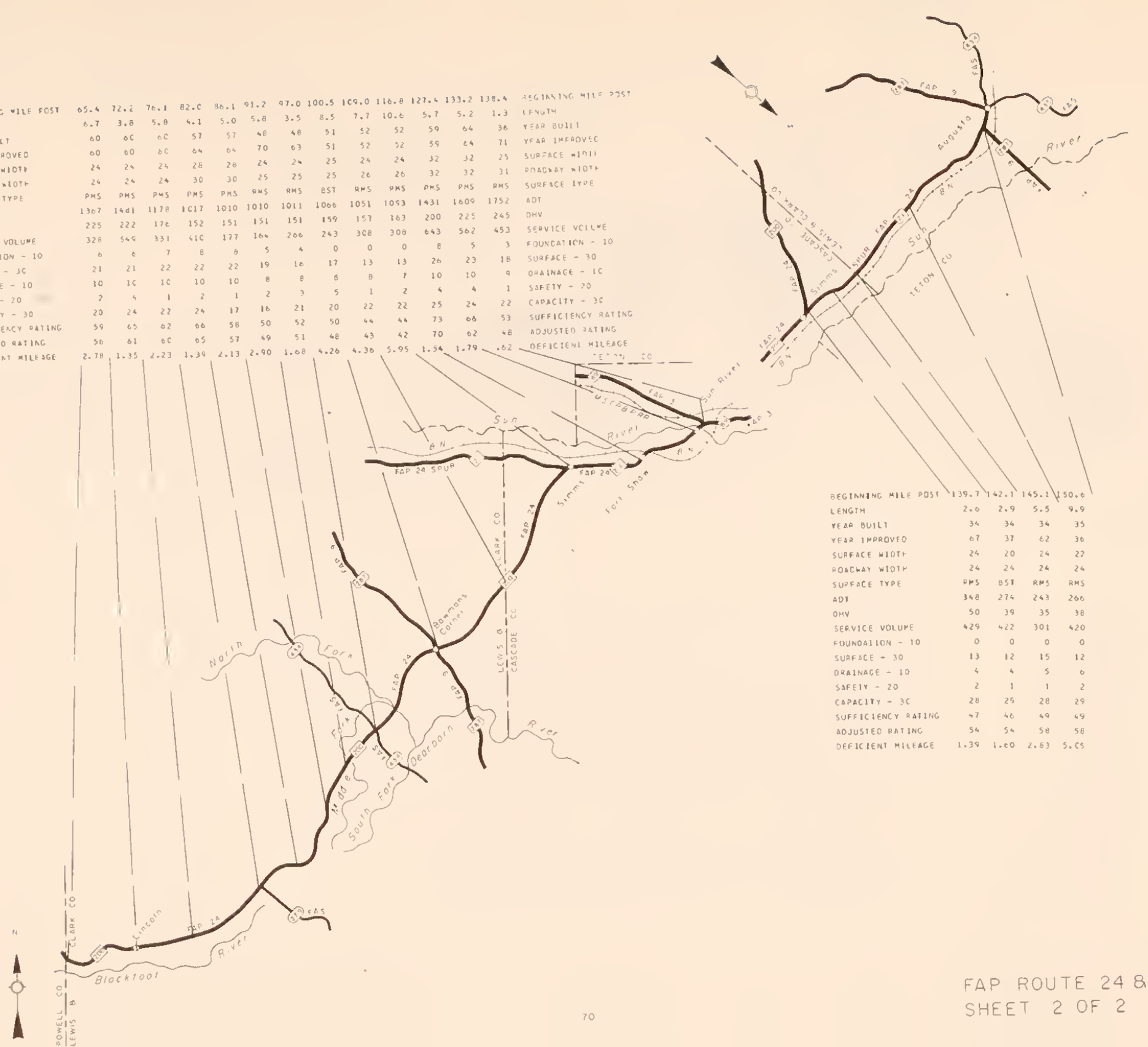

FAP ROUTE 24 & SPUR
SHEET 2 OF 2

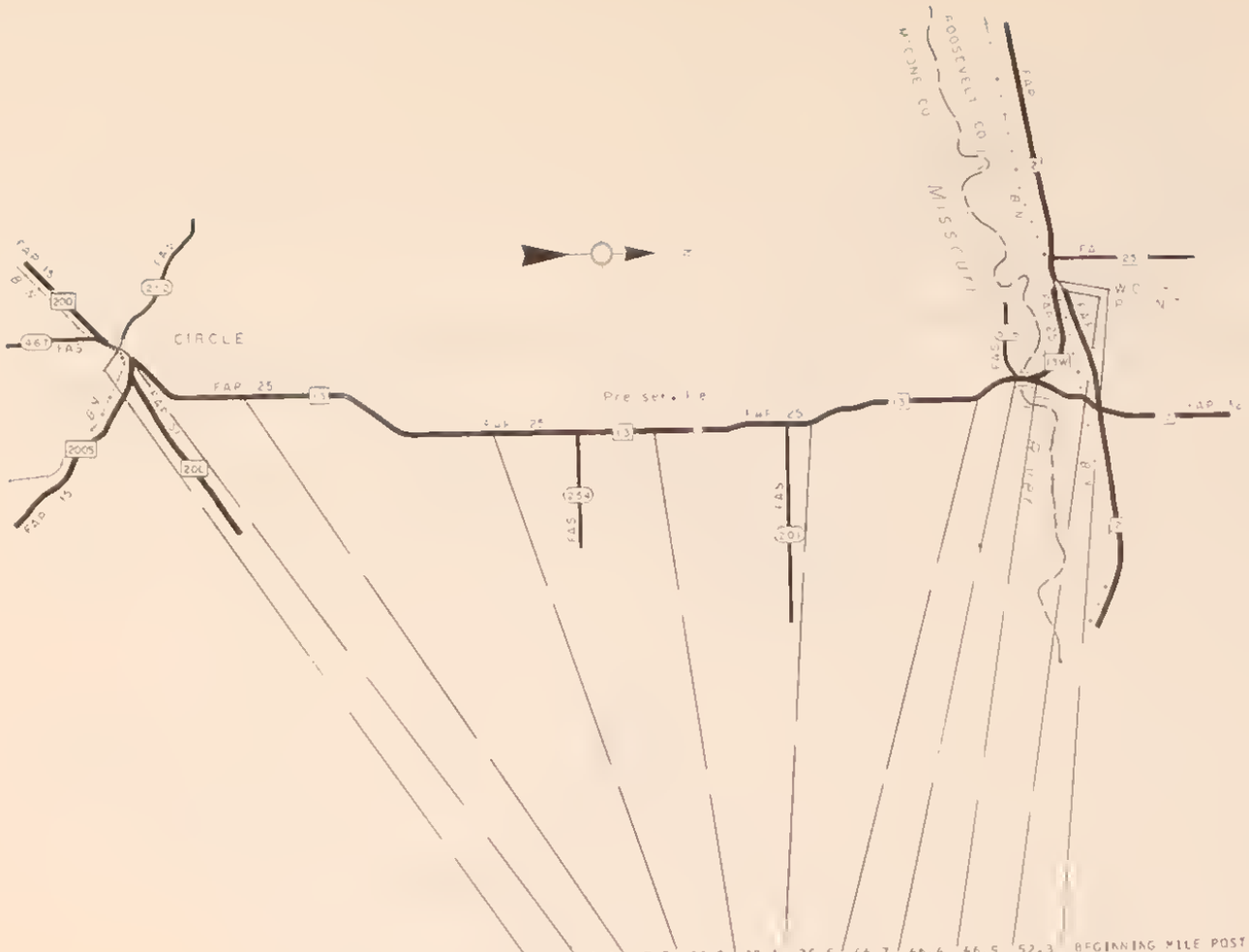

BEGINNING MILE POST	0.0	0.0	7.7	20.9	28.1	35.5	44.7	46.4	46.9	52.3	BEGINNING MILE POST
LENGTH	0.0	7.6	13.1	7.2	7.4	9.2	1.7	0.4	5.4	0.4	LENGTH
YEAR BUILT	U	38	36	35	40	37	30	30	30	U	YEAR BUILT
YEAR IMPROVED	P	56	55	40	40	37	36	56	56	P	YEAR IMPROVED
SURFACE WIDTH	B	20	20	20	20	20	20	20	24	B	SURFACE WIDTH
ROADWAY WIDTH	A	24	25	24	24	25	24	24	24	A	ROADWAY WIDTH
SURFACE TYPE	N	RMS	RMS	RMS	RMS	RMS	BST	PMS	RMS	N	SURFACE TYPE
ADT		656	627	584	559	605	741	531	967		ADT
DHV		85	81	75	72	79	96	121	125		DHV
SERVICE VOLUME		126	315	238	203	185	126	220	371		SERVICE VOLUME
FOUNDATION - 10		0	0	0	0	0	0	0	0		FOUNDATION - 10
SURFACE - 30		11	8	11	11	18	13	12	13		SURFACE - 30
DRAINAGE - 10		8	6	7	7	6	6	10	7		DRAINAGE - 10
SAFETY - 20		1	1	3	3	3	1	2	2		SAFETY - 20
CAPACITY - 30		20	26	25	25	24	19	22	25		CAPACITY - 30
SUFFICIENCY RATING		40	41	46	46	51	39	46	47		SUFFICIENCY RATING
ADJUSTED RATING		42	43	49	49	54	40	45	46		ADJUSTED RATING
DEFICIENT MILEAGE		4.56	7.75	3.88	3.99	4.52	1.06	.22	2.40		DEFICIENT MILEAGE

BEGINNING MILE POST	0.0	0.7
LENGTH	0.7	6.7
YEAR BUILT	33	33
YEAR IMPROVED	36	55
SURFACE WIDTH	20	20
ROADWAY WIDTH	24	24
SURFACE TYPE	BST	RMS
ADT	346	321
DHV	109	41
SERVICE VOLUME	392	422
FOUNDATION - 10	0	0
SURFACE - 30	13	10
DRAINAGE - 10	10	5
SAFETY - 20	1	1
CAPACITY - 30	26	29
SUFFICIENCY RATING	50	45
ADJUSTED RATING	50	52
DEFICIENT MILEAGE	.38	3.71

FAP ROUTE NO 25 & 26
SHEET 1 OF 1

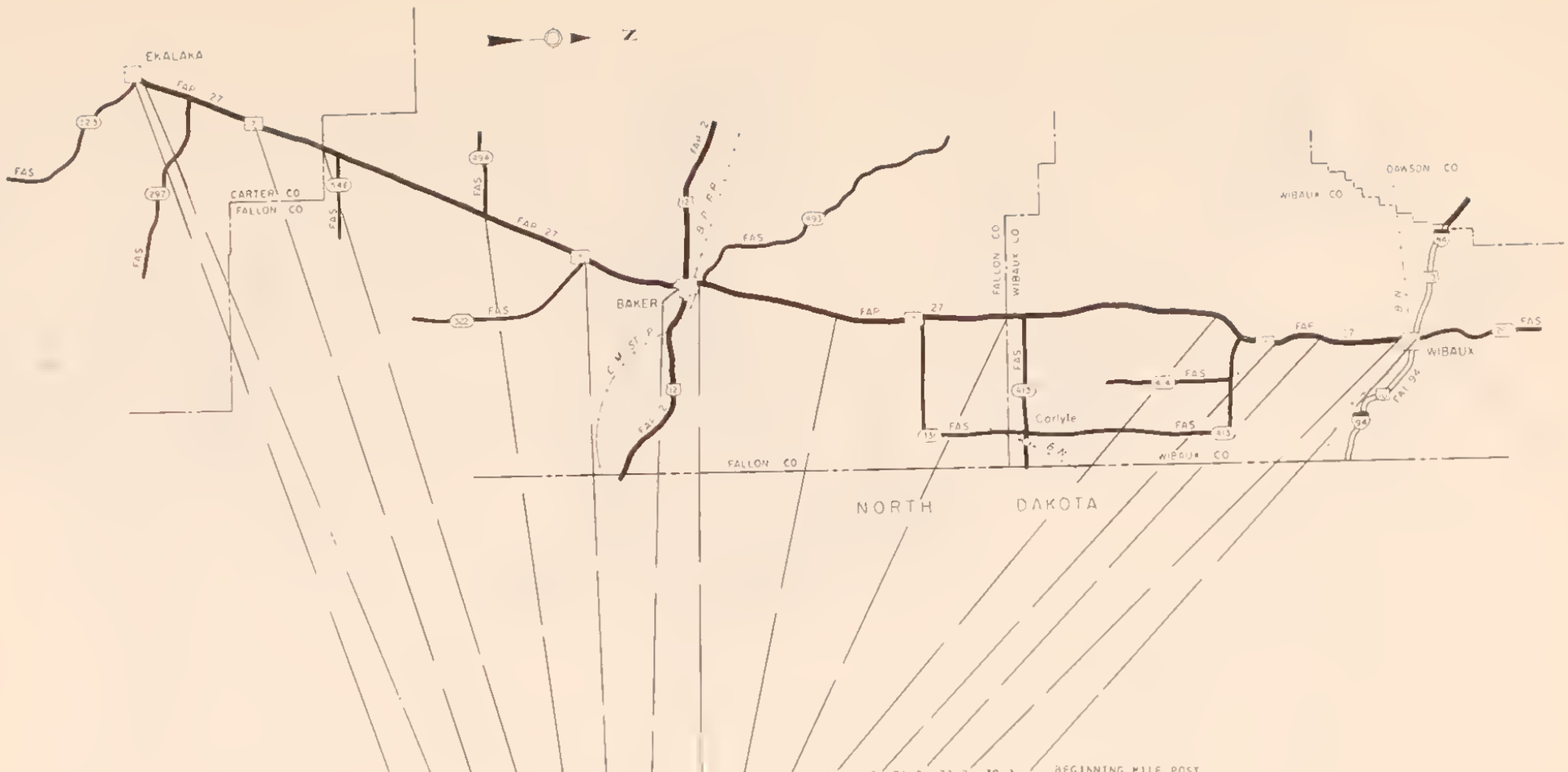

BEGINNING MILE POST	0.0	0.3	7.2	12.0	22.5	29.1	34.6	35.7	44.4	54.7	66.0	71.3	73.3	79.1
LENGTH	0.3	6.9	4.8	10.4	6.6	5.5	1.1	8.6	10.2	11.2	5.3	2.0	5.7	0.9
YEAR BUILT	U	50	50	50	48	48	U	57	58	65	65	65	65	U
YEAR IMPROVED	R	50	50	50	48	48	R	60	58	65	65	65	65	R
SURFACE WIDTH	8	22	22	22	25	25	8	28	30	28	28	28	28	8
ROADWAY WIDTH	A	24	24	24	25	25	A	28	30	28	28	28	28	A
SURFACE TYPE	N	PMS	PMS	PMS	BST	BST	N	PMS	BST	PMS	PMS	PMS	PMS	N
ADT		323	294	315	347	631		698	398	362	436	500	533	
DHV		41	38	40	45	82		90	51	47	56	65	69	
SERVICE VOLUME		431	243	428	469	243		221	367	600	579	353	552	
FOUNDATION - 10		0	0	0	0	0		2	0	8	9	10	9	
SURFACE - 30		14	14	8	10	11		14	12	26	26	27	26	
DRAINAGE - 10		10	10	10	9	9		10	10	10	10	10	10	
SAFETY - 20		3	1	1	2	2		9	4	3	2	2	6	
CAPACITY - 30		29	28	29	29	25		26	28	25	29	27	28	
SUFFICIENCY RATING		56	53	48	50	47		61	54	76	76	76	79	
ADJUSTED RATING		63	61	55	57	49		62	60	81	80	74	81	
DEFICIENT MILEAGE		3.03	2.26	5.42	3.30	2.92		3.37	4.72	2.70	1.27	.49	1.20	

BEGINNING MILE POST
LENGTH
YEAR BUILT
YEAR IMPROVED
SURFACE WIDTH
ROADWAY WIDTH
SURFACE TYPE
ADT
DHV
SERVICE VOLUME
FOUNDATION - 10
SURFACE - 30
DRAINAGE - 10
SAFETY - 20
CAPACITY - 30
SUFFICIENCY RATING
ADJUSTED RATING
DEFICIENT MILEAGE

FAP ROUTE
SHEET 1 OF

BEGINNING MILE POST	0.0	45.0	47.3	53.7	60.0	64.2	68.3	68.5	68.6	70.3	82.0	90.9	95.4	96.4	101.1	BEGINNING MILE POST
LENGTH	8.7	2.3	6.4	6.2	4.2	4.1	0.2	0.1	1.5	11.7	8.9	4.4	1.0	4.8	0.5	LENGTH
YEAR BUILT	36	65	65	65	69	34	U	34	U	21	36	U	U	U		YEAR BUILT
YEAR IMPROVED	36	65	65	65	69	57	R	57	R	54	36	N	R	N		YEAR IMPROVED
SURFACE WIDTH	18	28	28	28	34	22	B	22	B	22	21	D C	B	D C		SURFACE WIDTH
ROADWAY WIDTH	18	28	28	28	34	22	A	24	A	24	24	E C	A	E C		ROADWAY WIDTH
SURFACE TYPE	BST	PMS	PMS	PMS	PMS	RMS	N	RMS	N	RMS	RMS	R N	N	R N	PMS	SURFACE TYPE
ADT	295	328	398	499	560	1039		1289		1204	1089	S		S	1758	ADT
DHV	66	73	85	112	126	233		290		240	217	T		T	351	DHV
SERVICE VOLUME	179	248	291	394	447	510		508		544	486	R		R	305	SERVICE VOLUME
FOUNDATION - 10	4	8	7	8	5	0		0		0	0	U		U	7	FOUNDATION - 10
SURFACE - 30	18	22	23	24	26	10		10		11	13	C		C	25	SURFACE - 30
DRAINAGE - 10	6	10	10	10	10	8		8		8	8	T		T	10	DRAINAGE - 10
SAFETY - 20	0	1	0	1	8	1		20		2	2	I		I	20	SAFETY - 20
CAPACITY - 30	24	26	25	26	26	23		23		23	23	D		C	13	CAPACITY - 30
SUFFICIENCY RATING	52	67	65	69	79	42		59		44	46	N		N	75	SUFFICIENCY RATING
ADJUSTED RATING	60	73	70	72	81	41		56		42	44				71	ADJUSTED RATING
DEFICIENT MILEAGE	4.17	.76	2.24	1.94	.88	2.40		.04		6.55	4.82				.14	DEFICIENT MILEAGE

FAP ROUTE NO 28
SHEET 1 OF 1

BEGINNING MILE POST	0.0	0.2	5.6	10.7	13.0	14.8	19.9	25.1	33.0	34.1	42.2	43.2	49.9	58.3	59.8	BEGINNING MILE POST
LENGTH	0.2	5.4	5.0	2.3	1.7	5.1	5.2	7.9	1.1	8.0	1.0	6.6	8.5	1.4	5.8	LENGTH
YEAR BUILT	U	50	51	56	U	45	42	40	U	39	U	39	36	36	36	YEAR BUILT
YEAR IMPROVED	R	50	51	56	R	45	42	40	R	39	R	39	36	63	36	YEAR IMPROVED
SURFACE WIDTH	B	24	28	28	B	20	20	20	B	20	B	20	18	22	18	SURFACE WIDTH
ROADWAY WIDTH	A	24	32	28	A	24	24	24	A	24	B	24	24	24	24	ROADWAY WIDTH
SURFACE TYPE	N	RMS	RMS	RMS	N	RMS	RMS	RMS	N	RMS	N	RMS	RMS	RMS	RMS	SURFACE TYPE
ADT		715	512	582		708	752	811		964		1108	947	301	306	ADT
DHV		150	107	122		148	157	170		208		166	142	45	45	DHV
SERVICE VOLUME		420	243	194		315	390	435		486		390	155	476	445	SERVICE VOLUME
FOUNDATION - 10		5	5	6		4	0	0		0		0	0	0	0	FOUNDATION - 10
SURFACE - 30		18	17	19		18	15	12		11		15	12	10	10	SURFACE - 30
DRAINAGE - 10		7	8	10		5	8	8		8		5	6	5	5	DRAINAGE - 10
SAFETY - 20		1	4	9		2	2	3		3		9	1	1	1	SAFETY - 20
CAPACITY - 30		25	23	21		23	24	24		24		24	16	25	28	CAPACITY - 30
SUFFICIENCY RATING		56	57	65		52	49	47		46		53	35	45	44	SUFFICIENCY RATING
ADJUSTED RATING		57	61	68		53	50	47		45		51	34	53	51	ADJUSTED RATING
DEFICIENT MILEAGE		2.39	2.16	.81		2.45	2.67	4.20		4.33		3.11	5.53	.81	3.25	DEFICIENT MILEAGE

FAP ROUTE NO 29.
SHEET 1 OF 1

BEGINNING MILE POST	0.0	10.1	20.6	23.3
LENGTH	10.1	10.4	2.7	0.8
YEAR BUILT	38	40	40	U
YEAR IMPROVED	40	40	40	R
SURFACE WIDTH	20	20	20	B
ROADWAY WIDTH	24	24	24	A
SURFACE TYPE	RMS	RMS	RMS	N
ADT	434	270	422	
DHV	60	37	59	
SERVICE VOLUME	255	255	277	
FOUNDATION - 10	0	0	0	
SURFACE - 30	12	12	13	
DRAINAGE - 10	7	8	8	
SAFETY - 20	3	1	2	
CAPACITY - 30	26	28	27	
SUFFICIENCY RATING	48	49	50	
ADJUSTED RATING	53	58	59	
DEFICIENT MILEAGE	5.27	5.34	1.37	

BEGINNING MILE POST	0.0	3.7	7.5	14.1	23.4	28.1	35.2	39.8	44.4	48.1	50.7	51.7	60.9
LENGTH	3.7	3.7	6.6	9.4	4.7	7.0	4.6	4.5	3.7	2.5	0.5	9.1	4.8
YEAR BUILT	33	33	33	33	33	33	33	33	33	33	U	68	45
YEAR IMPROVED	36	36	36	36	36	35	35	35	25	35	R	68	65
SURFACE WIDTH	20	20	20	20	20	20	20	20	20	20	B	24	24
ROADWAY WIDTH	24	24	24	24	24	24	24	24	24	24	A	28	24
SURFACE TYPE	BST	BST	BST	BST	BST	BST	BST	BST	BST	BST	N	PMS	BST
ADT	249	462	365	313	271	294	310	308	336	444		162	56
DHV	34	64	51	43	37	41	43	43	47	62		22	7
SERVICE VOLUME	635	405	418	237	258	418	393	237	405	237		496	365
FOUNDATION - 10	0	0	0	0	0	0	0	0	0	0		10	4
SURFACE - 30	8	12	9	17	14	10	10	11	12	12		26	17
DRAINAGE - 10	10	9	9	7	8	7	8	5	8	8		10	10
SAFETY - 20	7	1	1	1	1	2	2	1	3	1		1	2
CAPACITY - 30	29	28	28	27	28	29	28	27	28	26		29	30
SUFFICIENCY RATING	54	50	47	52	51	48	48	44	51	47		76	63
ADJUSTED RATING	63	55	53	59	59	56	55	51	58	52		85	82
DEFICIENT MILEAGE	1.73	1.47	3.51	4.45	2.33	3.66	2.42	2.57	1.81	1.37		2.20	1.60

FAP ROUTE NO 30 & 32
SHEET 1 OF 1

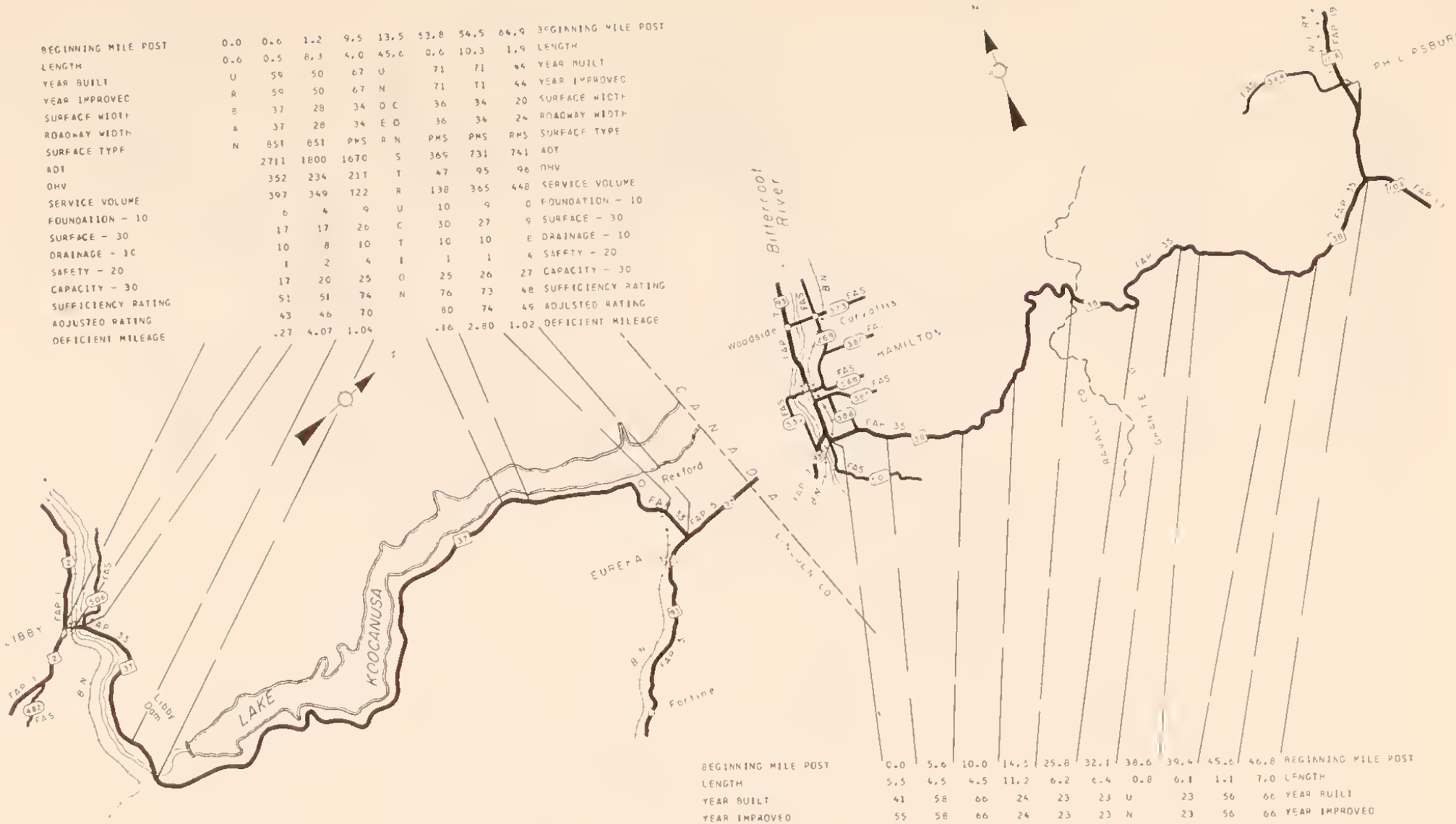

BEGINNING MILE POST	0.0	0.6	1.2	9.5	13.5	53.8	54.5	64.9	BEGINNING MILE POST
LENGTH	0.6	0.5	8.3	4.0	45.6	0.6	10.3	1.9	LENGTH
YEAR BUILT	U	59	50	67	U	71	71	44	YEAR BUILT
YEAR IMPROVED	R	59	50	67	N	71	71	44	YEAR IMPROVED
SURFACE WIDTH	B	37	28	34	D C	36	34	20	SURFACE WIDTH
ROADWAY WIDTH	A	37	28	34	E D	36	34	24	ROADWAY WIDTH
SURFACE TYPE	N	BST	BST	PMS	R N	PMS	PMS	PMS	SURFACE TYPE
ADT		2711	1800	1670	S	369	731	741	ADT
OHV		352	234	217	T	47	95	96	OHV
SERVICE VOLUME		397	349	722	R	138	365	448	SERVICE VOLUME
FOUNDATION - 10		6	4	9	U	10	9	0	FOUNDATION - 10
SURFACE - 30		17	17	26	C	30	27	9	SURFACE - 30
DRAINAGE - 10		10	8	10	T	10	10	8	DRAINAGE - 10
SAFETY - 20		1	2	4	I	1	1	4	SAFETY - 20
CAPACITY - 30		17	20	25	O	25	26	27	CAPACITY - 30
SUFFICIENCY RATING		51	51	74	N	76	73	48	SUFFICIENCY RATING
ADJUSTED RATING		43	46	70		80	74	49	ADJUSTED RATING
DEFICIENT MILEAGE		.27	4.07	1.04		.16	2.80	1.02	DEFICIENT MILEAGE

BEGINNING MILE POST	0.0	5.6	10.0	14.5	25.8	32.1	38.6	39.4	45.6	46.8	BEGINNING MILE POST
LENGTH	5.5	4.5	4.5	11.2	6.2	6.4	0.8	6.1	1.1	7.0	LENGTH
YEAR BUILT	41	58	66	24	23	23	U	23	56	66	YEAR BUILT
YEAR IMPROVED	55	58	66	24	23	23	N	23	56	66	YEAR IMPROVED
SURFACE WIDTH	20	26	28	11	11	11	D C	11	22	30	SURFACE WIDTH
ROADWAY WIDTH	24	26	28	11	11	11	E D	11	30	30	ROADWAY WIDTH
SURFACE TYPE	BMS	BST	BST	GRD	GRD	GRD	R N	GRD	BST	PMS	SURFACE TYPE
ADT	432	186	137	95	74	92	S	125	144	138	ADT
OHV	60	26	20	15	11	14	T	20	23	22	OHV
SERVICE VOLUME	463	235	126	113	113	113	R	275	537	410	SERVICE VOLUME
FOUNDATION - 10	0	0	6	0	0	0	U	0	0	10	FOUNDATION - 10
SURFACE - 30	10	13	21	4	4	4	C	5	10	27	SURFACE - 30
DRAINAGE - 10	6	9	10	3	3	3	T	6	10	10	DRAINAGE - 10
SAFETY - 20	3	1	1	0	0	0	I	2	20	5	SAFETY - 20
CAPACITY - 30	28	26	28	28	29	28	O	29	29	29	CAPACITY - 30
SUFFICIENCY RATING	47	51	66	35	36	35	N	42	69	81	SUFFICIENCY RATING
ADJUSTED RATING	52	62	78	50	53	50		58	80	89	ADJUSTED RATING
DEFICIENT MILEAGE	2.95	2.21	1.54	7.30	4.01	4.20		3.55	.37	1.33	DEFICIENT MILEAGE

FAP ROUTE NO 33 & 35
SHEET 1 OF 1

46.7	47	BEGINNING MILE POST
1.7	0.2	LENGTH
41	U	YEAR BUILT
41	R	YEAR IMPROVED
20	P	SURFACE WIDTH
26	A	ROADWAY WIDTH
BST	N	SURFACE TYPE
900		ADT
135		DHV
685		SERVICE VOLUME
0		FOUNDATION - 10
5		SURFACE - 30
6		DRAINAGE - 10
17		SAFETY - 20
27		CAPACITY - 30
59		SUFFICIENCY RATING
59		ADJUSTED RATING
.71		DEFICIENT MILEAGE

BEGINNING MILE POST	0.0	3.6	7.4	13.8	16.2	18.9	26.1	31.1	31.6	36.1	40.1	BEGINNING MILE POST
LENGTH	3.6	3.8	6.4	2.3	2.7	7.1	4.9	0.5	4.4	4.1	6.5	LENGTH
YEAR BUILT	44	41	34	41	63	63	40	40	40	37	37	YEAR BUILT
YEAR IMPROVED	47	47	47	41	63	63	40	40	51	61	65	YEAR IMPROVED
SURFACE WIDTH	20	20	20	20	28	28	20	20	20	24	24	SURFACE WIDTH
ROADWAY WIDTH	28	25	24	26	28	28	25	25	26	26	26	ROADWAY WIDTH
SURFACE TYPE	BST	BST	BST	BST	PMS	PMS	BST	BST	RMS	RMS	RMS	SURFACE TYPE
ADT	473	461	445	433	701	614	445	426	423	417	461	ADT
DHV	70	69	66	64	105	92	67	63	63	62	69	DHV
SERVICE VOLUME	283	206	288	138	599	693	392	392	394	927	455	SERVICE VOLUME
FOUNDATION - 10	0	0	0	0	5	7	0	0	0	0	0	FOUNDATION - 10
SURFACE - 30	11	10	10	12	20	22	13	13	13	10	13	SURFACE - 30
DRAINAGE - 10	7	6	6	6	10	10	7	7	6	7	7	DRAINAGE - 10
SAFETY - 20	2	3	2	8	2	3	3	20	3	6	3	SAFETY - 20
CAPACITY - 30	26	25	27	23	27	28	27	28	28	25	28	CAPACITY - 30
SUFFICIENCY RATING	46	44	45	49	64	70	50	68	50	52	51	SUFFICIENCY RATING
ADJUSTED RATING	50	49	50	54	65	72	55	72	55	57	56	ADJUSTED RATING
DEFICIENT MILEAGE	1.97	2.12	3.52	1.21	.98	2.14	2.49	.16	2.22	1.66	3.19	DEFICIENT MILEAGE

FAP ROUTE 36 & SPUR
SHEET 1 OF 1



BEGINNING MILE POST	0.0	7.8	17.2	24.4	33.0	38.7	42.2	46.5	53.6	62.3	64.3	69.6	79.2	82.6	84.7	95.7	BEGINNING MILE POST
LENGTH	7.8	9.3	7.2	8.5	5.6	3.5	4.2	7.1	8.6	1.9	5.3	9.6	3.3	2.0	10.9	7.9	LENGTH
YEAR BUILT	54	54	54	54	U	54	54	54	54	57	57	67	67	67	69	69	YEAR BUILT
YEAR IMPROVED	54	54	54	54	N	54	54	54	54	57	57	67	67	67	69	69	YEAR IMPROVED
SURFACE WIDTH	24	24	24	24	D C	24	24	24	24	24	24	28	28	28	28	28	SURFACE WIDTH
ROADWAY WIDTH	24	24	24	28	E O	24	24	24	24	28	28	28	28	28	28	28	ROADWAY WIDTH
SURFACE TYPE	PMS	PMS	PMS	PMS	R N	PMS	PMS	PMS	PMS	PMS	PMS	PMS	PMS	PMS	PMS	PMS	SURFACE TYPE
ADT	912	844	870	914	S	992	991	763	675	641	546	471	479	487	491	518	ADT
DHV	123	133	117	123	T	133	133	103	91	86	73	63	64	65	66	69	DHV
SERVICE VOLUME	217	418	369	672	R	237	237	120	258	435	289	435	117	289	480	368	SERVICE VOLUME
FOUNDATION - 10	0	0	0	0	U	0	0	4	6	4	0	4	5	5	8	9	FOUNDATION - 10
SURFACE - 30	13	10	7	6	C	17	14	18	20	16	15	17	19	18	27	28	SURFACE - 30
DRAINAGE - 10	8	8	8	10	I	10	9	8	9	10	10	10	10	10	10	10	DRAINAGE - 10
SAFETY - 20	3	5	9	4	L	2	4	1	1	1	3	11	14	4	4	4	SAFETY - 20
CAPACITY - 30	21	26	25	27	O	22	22	17	25	27	26	28	22	27	28	27	CAPACITY - 30
SUFFICIENCY RATING	45	49	49	47	N	51	49	48	61	58	54	70	70	64	77	78	SUFFICIENCY RATING
ADJUSTED RATING	45	49	49	47		50	48	49	63	60	57	74	74	68	80	80	ADJUSTED RATING
DEFICIENT MILEAGE	4.32	4.76	3.72	4.54		1.75	2.16	3.64	3.39	.82	2.44	2.84	1.01	.74	2.52	1.73	DEFICIENT MILEAGE

FAP ROUTE NO 37
SHEET 1 OF 1

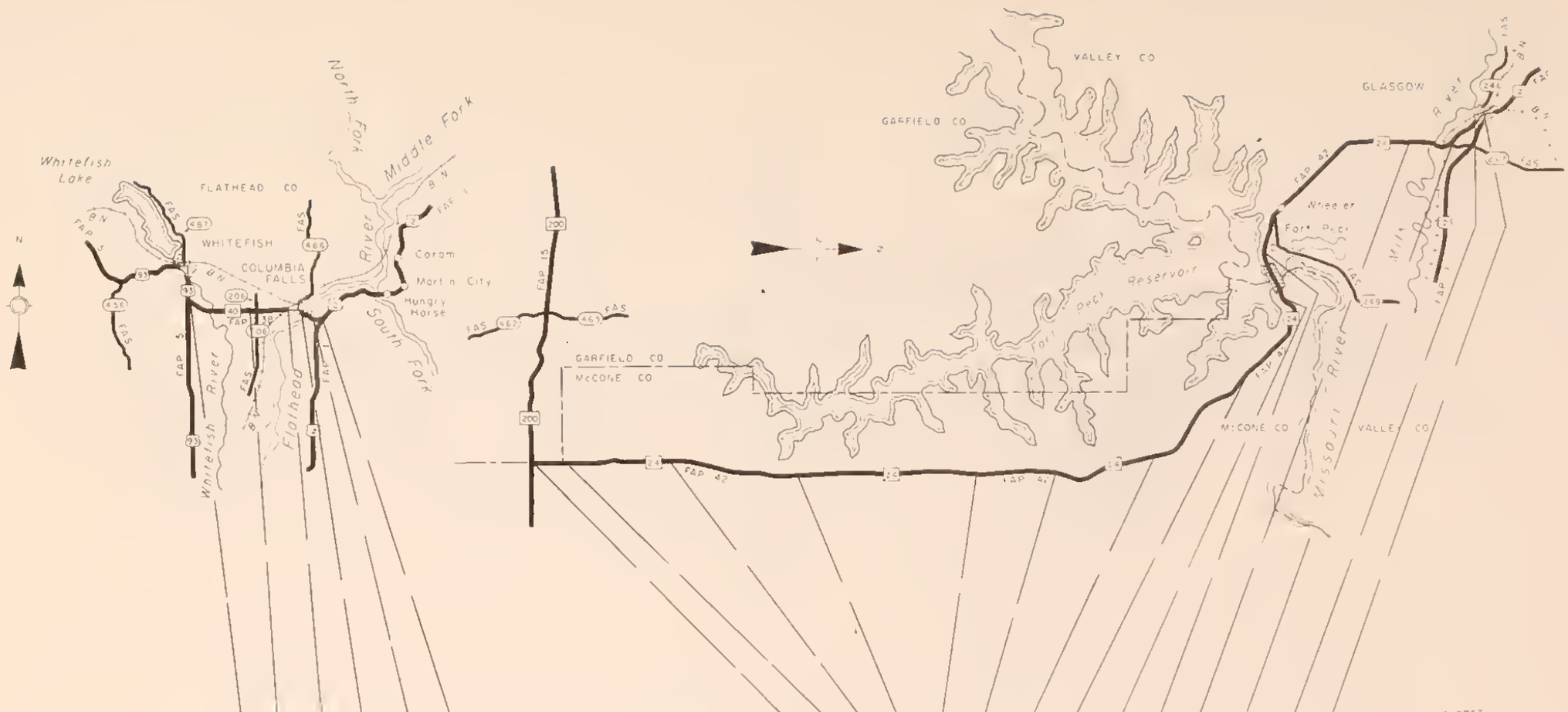

BEGINNING MILE POST	0.0	4.1	6.4	7.3	8.6	0.0	1.9	8.2	19.7	31.7	37.2	46.0	52.2	56.2	59.1	70.5	73.2	75.4	BEGINNING MILE POST
LENGTH	4.1	2.2	0.9	1.2	0.2	1.9	6.3	11.4	12.0	5.4	8.7	6.1	4.0	2.8	11.3	2.7	2.1	0.7	LENGTH
YEAR BUILT	U	39	U	37	71	60	60	63	62	56	57	57	38	36	34	34	34	U	YEAR BUILT
YEAR IMPROVED	N	39	R	55	71	64	64	64	71	64	64	64	66	66	34	34	58	R	YEAR IMPROVED
SURFACE WIDTH	D C	20	B	22	44	24	24	24	30	24	24	24	28	30	22	22	22	B	SURFACE WIDTH
ROADWAY WIDTH	E D	24	A	24	44	40	40	42	30	34	32	32	28	36	26	26	26	A	ROADWAY WIDTH
SURFACE TYPE	R N	RMS	N	RMS	RMS	BST	BST	BST	PMS	BST	BST	BST	RMS	RMS	RMS	RMS	RMS	N	SURFACE TYPE
ADT	S	4417		3030	3030	118	117	116	116	116	123	159	185	244	620	790	1290		ADT
DHV	T	618		424	424	18	18	18	18	18	19	25	29	39	99	126	206		DHV
SERVICE VOLUME	R	672		296	326	793	510	560	352	560	560	510	349	520	324	442	367		SERVICE VOLUME
FOUNDATION - 10	U	0		0	8	0	0	0	7	0	0	0	7	9	0	0	0		FOUNDATION - 10
SURFACE - 30	C	9		12	23	8	8	9	27	10	10	10	26	27	12	11	13		SURFACE - 30
DRAINAGE - 10	T	8		7	10	10	10	10	10	10	10	10	10	10	7	9	9		DRAINAGE - 10
SAFETY - 20	T	2		2	0	20	3	5	5	5	8	2	2	20	1	1	2		SAFETY - 20
CAPACITY - 30	D	16		9	10	30	29	30	29	30	29	29	29	29	25	26	22		CAPACITY - 30
SUFFICIENCY RATING	N	35		30	51	68	50	54	78	55	57	51	74	95	45	47	46		SUFFICIENCY RATING
ADJUSTED RATING		24		22	42	81	65	69	88	70	71	63	83	96	47	48	43		ADJUSTED RATING
DEFICIENT MILEAGE		1.47		.87	.11	.63	3.15	5.25	2.65	2.45	3.77	3.02	1.05	.14	6.23	1.44	1.17		DEFICIENT MILEAGE

FAP ROUTE NO 38 & 42
SHEET 1 OF 1

BEGINNING MILE POST	0.0	0.6	1.7	9.4	14.8	25.2	29.0	35.2
LENGTH	0.6	1.1	7.7	5.3	10.4	3.7	6.2	7.5
YEAR BUILT	U	21	50	50	63	63	63	62
YEAR IMPROVED	R	21	50	50	63	63	63	62
SURFACE WIDTH	B	18	24	24	28	28	28	30
ROADWAY WIDTH	A	24	28	28	30	30	30	30
SURFACE TYPE	N	PCC	RMS	RMS	PMS	PMS	PMS	PMS
ADT		2383	1266	692	299	277	319	297
DHV		309	164	89	38	36	41	38
SERVICE VOLUME		319	318	318	414	442	600	600
FOUNDATION - 10		0	0	2	3	5	5	3
SURFACE - 30		13	14	14	14	18	18	16
DRAINAGE - 10		7	10	10	10	10	10	10
SAFETY - 20		4	2	10	3	4	2	3
CAPACITY - 30		15	22	26	29	29	29	29
SUFFICIENCY RATING		39	48	62	59	66	64	61
ADJUSTED RATING		32	45	63	66	73	71	68
DEFICIENT MILEAGE		.69	4.01	2.02	4.28	1.27	2.24	2.95

BEGINNING MILE POST
LENGTH
YEAR BUILT
YEAR IMPROVED
SURFACE WIDTH
ROADWAY WIDTH
SURFACE TYPE
ADT
DHV
SERVICE VOLUME
FOUNDATION - 10
SURFACE - 30
DRAINAGE - 10
SAFETY - 20
CAPACITY - 30
SUFFICIENCY RATING
ADJUSTED RATING
DEFICIENT MILEAGE

FAP ROUTE NO. 43
SHEET 1 OF 1

BEGINNING MILE POST	0.0	0.5	2.7	7.3	8.0	15.7	22.7	23.8	28.2	33.3	37.8	43.8	45.3	49.0	56.5	62.6	63.4	64.2	67.2	67.8	69.8	70.4	71.6	78.4	80.4	81.3	BEGINNING MILE POST
LENGTH	0.5	2.2	4.5	0.6	7.7	7.0	1.0	4.4	5.0	4.5	5.9	0.0	3.7	5.4	4.2	0.6	0.7	3.0	0.6	1.9	0.5	1.2	6.8	2.0	0.8	3.2	LENGTH
YEAR BUILT	U	34	35	65	42	48	69	46	46	35	70	U	49	49	49	U	49	47	47	47	47	47	41	41	46	46	YEAR BUILT
YEAR IMPROVED	R	56	55	69	42	48	69	46	46	35	70	R	54	54	54	R	54	73	73	73	62	57	70	70	59	60	YEAR IMPROVED
SURFACE WIDTH	B	22	20	30	20	24	30	24	25	20	32	B	24	24	24	B	24	24	24	24	24	24	24	24	24	24	SURFACE WIDTH
ROADWAY WIDTH	A	24	24	30	24	31	30	26	26	24	32	A	24	24	24	A	24	24	24	24	24	24	24	24	24	24	ROADWAY WIDTH
SURFACE TYPE	N	RMS	RMS	RMS	RMS	BST	RMS	BST	BST	RMS	PMS	N	PMS	PMS	PMS	N	PMS	PMS	PMS	PMS	RMS	RMS	RMS	RMS	RMS	RMS	SURFACE TYPE
ADT		979	531	461	401	342	272	254	244	304	507		762	660	743		805	508	734	736	741	754	762	769	756	830	ADT
DHV		121	69	59	52	44	35	33	31	39	65		99	86	96		115	105	95	95	96	98	99	99	98	107	DHV
SERVICE VOLUME		451	184	549	255	414	329	319	358	431	672		286	466	333		289	442	518	494	414	266	349	483	518	312	SERVICE VOLUME
FOUNDATION - 10		0	0	9	0	0	10	0	0	0	10		2	3	2		6	3	4	3	3	2	8	8	3	4	FOUNDATION - 10
SURFACE - 30		10	12	26	11	13	28	11	13	12	26		14	17	14		17	15	16	14	13	14	25	25	15	16	SURFACE - 30
DRAINAGE - 10		5	4	10	4	9	10	9	10	7	10		9	10	10		10	10	10	10	10	9	10	10	8	9	DRAINAGE - 10
SAFETY - 20		3	1	20	1	1	20	2	2	2	5		1	4	1		1	2	20	20	1	20	2	2	6	1	SAFETY - 20
CAPACITY - 30		26	24	28	27	28	28	28	29	29	29		25	27	26		24	26	27	27	27	24	26	27	27	25	CAPACITY - 30
SUFFICIENCY RATING		44	41	93	43	51	96	50	54	50	80		51	61	53		58	56	77	74	56	69	71	72	59	55	SUFFICIENCY RATING
ADJUSTED RATING		43	44	94	48	58	97	59	63	58	82		52	63	54		58	56	78	75	55	70	72	73	60	55	ADJUSTED RATING
DEFICIENT MILEAGE		1.23	2.70	.04	4.41	3.45	.04	2.21	2.33	2.26	1.19		1.84	3.65	2.01		.30	1.32	.15	.50	.26	.37	1.98	.56	.35	1.45	DEFICIENT MILEAGE

FAP ROUTE NO 45
SHEET 1 OF 1

BEGINNING MILE POST	0.0	0.1	1.1	4.1	7.7	16.9	26.3	31.6	36.8	41.8	51.3	51.3	56.9	58.0	58.8	64.5	65.2	73.6	75.0	76.4	77.1	BEGINNING MILE POST
LENGTH	0.1	0.0	2.9	3.6	9.3	9.2	5.2	5.2	4.5	9.3	0.1	5.5	1.0	0.8	6.6	0.3	8.2	1.3	1.4	0.4	0.7	LENGTH
YEAR BUILT	60	D	60	60	60	62	65	65	65	61	61	61	61	61	61	70	61	68	68	34	U	YEAR BUILT
YEAR IMPROVED	63	U	63	63	63	62	65	65	65	51	61	61	61	61	61	70	61	68	68	57	N	YEAR IMPROVED
SURFACE WIDTH	28	1	26	28	28	30	28	26	26	26	26	26	26	30	26	44	26	34	34	32	D C	SURFACE WIDTH
ROADWAY WIDTH	29		28	28	28	30	28	26	26	28	28	28	28	33	28	44	28	34	34	32	E C	ROADWAY WIDTH
SURFACE TYPE	PMS	D	PMS	PMS	PMS	PMS	PMS	PMS	PMS	PMS	PMS	PMS	PMS	PMS	PMS	PMS	PMS	PMS	PMS	PMS	BST	R N	SURFACE TYPE
ADT	170	F	171	176	204	227	224	190	184	184	178	206	202	217	308	394	355	353	415	506	S	ADT
DHV	25		25	26	30	34	33	28	27	27	26	30	30	32	46	59	54	52	62	75	T	DHV
SERVICE VOLUME	498	S	154	531	448	655	621	630	440	448	531	454	427	567	371	522	438	515	525	737	R	SERVICE VOLUME
FOUNDATION - 10	10	T	9	8	9	8	8	8	8	7	7	6	6	8	5	5	4	8	9	5	U	FOUNDATION - 10
SURFACE - 30	28	A	23	23	26	24	21	22	23	21	21	18	19	21	18	24	17	27	28	17	C	SURFACE - 30
DRAINAGE - 10	10	I	10	10	10	10	10	10	10	9	10	10	10	10	6	10	6	10	10	10	T	DRAINAGE - 10
SAFETY - 20	0	E	1	20	4	20	3	20	8	2	20	1	2	20	2	0	1	4	2	20	I	SAFETY - 20
CAPACITY - 30	29		28	29	29	29	29	29	29	29	29	29	29	25	28	28	28	28	28	29	C	CAPACITY - 30
SUFFICIENCY RATING	77		71	90	78	91	71	89	78	68	87	64	66	96	61	71	56	77	77	60	N	SUFFICIENCY RATING
ADJUSTED RATING	85		81	94	85	94	79	93	86	78	92	74	75	92	68	76	62	81	81	82		ADJUSTED RATING
DEFICIENT MILEAGE	.02		.85	.36	2.06	.83	1.52	.58	1.09	2.99	.01	2.00	.35	.09	2.35	.11	3.62	.30	.32	.09		DEFICIENT MILEAGE

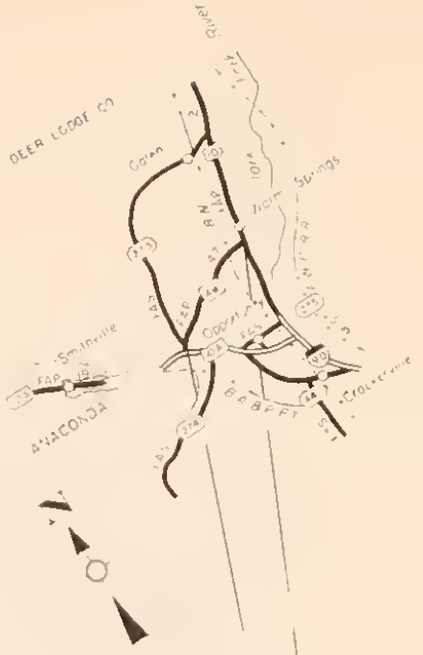

BEGINNING MILE POST	0.0
LENGTH	5.9
YEAR BUILT	49
YEAR IMPROVED	49
SURFACE WIDTH	20
ROADWAY WIDTH	26
SURFACE TYPE	RMS
ADT	1194
DHV	167
SERVICE VOLUME	503
FOUNDATION - 10	3
SURFACE - 30	16
DRAINAGE - 10	8
SAFETY - 20	9
CAPACITY - 30	25
SUFFICIENCY RATING	61
ADJUSTED RATING	59
DEFICIENT MILEAGE	2.33

FAP ROUTES 46 & 47
SHEET 1 OF 1

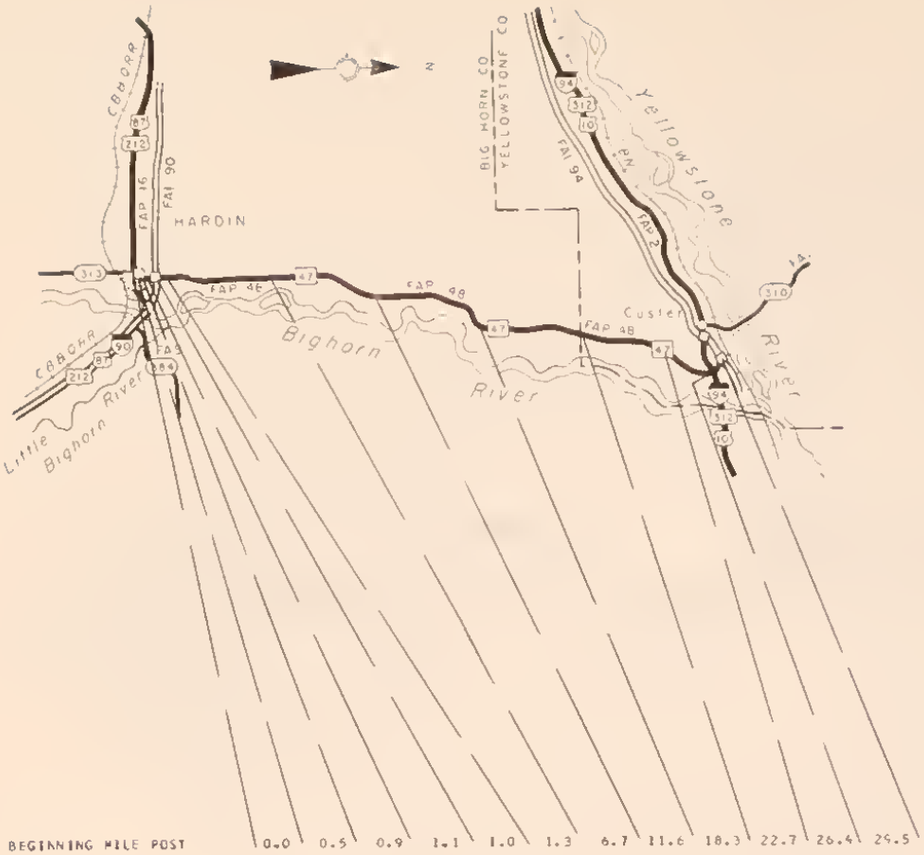

BEGINNING MILE POST	0.0	0.5	0.9	1.1	1.0	1.3	6.7	11.6	18.3	22.7	26.4	29.5
LENGTH	0.5	0.4	0.1	0.1	0.2	5.4	4.8	6.6	4.3	3.6	3.1	0.3
YEAR BUILT	U	N	U	70	70	41	45	54	63	63	63	U
YEAR IMPROVED	A	O	A	70	70	41	45	54	63	63	63	N
SURFACE WIDTH	B	N	B	40	40	20	20	24	28	28	28	D C
ROADWAY WIDTH	A	E	A	40	40	24	24	24	28	28	28	E O
SURFACE TYPE	N	X	N	RMS	RMS	RMS	RMS	RMS	PMS	PMS	PMS	R N
ADT		I		2816	1783	1079	385	267	215	196	224	S
DHV		S		354	245	151	53	37	30	27	31	T
SERVICE VOLUME		T		340	134	390	377	454	353	332	579	R
FOUNDATION - 10		E		8	8	0	0	4	9	5	10	U
SURFACE - 30		N		24	24	14	14	16	27	27	27	C
DRAINAGE - 10		T		10	10	8	9	10	10	10	10	T
SAFETY - 20				20	1	3	3	3	1	6	3	I
CAPACITY - 30				13	2	24	28	29	29	29	29	O
SUFFICIENCY RATING				75	45	49	54	62	76	81	79	N
ADJUSTED RATING				68	40	47	60	70	83	87	85	
DEFICIENT MILEAGE				.04	.15	2.78	2.23	2.53	1.05	.69	.65	

BEGINNING MILE POST	0.3	0.4	0.5	3.0	6.8	13.6	16.1	26.8
LENGTH	0.1	0.1	2.4	3.7	6.8	2.4	10.6	0.7
YEAR BUILT	36	U	36	36	59	59	53	U
YEAR IMPROVED	73	R	62	46	59	59	53	R
SURFACE WIDTH	40	B	26	20	24	24	24	B
ROADWAY WIDTH	40	A	26	24	24	24	28	A
SURFACE TYPE	RMS	N	RMS	RMS	PMS	PMS	RMS	N
ADT	2325		1197	1061	849	824	878	
DHV	302		155	137	110	107	114	
SERVICE VOLUME	828		526	220	220	333	586	
FOUNDATION - 10	5		0	0	2	2	5	
SURFACE - 30	18		17	12	17	16	17	
DRAINAGE - 10	6		7	8	10	8	8	
SAFETY - 20	20		4	1	4	4	5	
CAPACITY - 30	25		26	21	23	25	27	
SUFFICIENCY RATING	74		54	42	55	55	62	
ADJUSTED RATING	68		52	41	56	55	62	
DEFICIENT MILEAGE	.02		1.11	2.20	3.02	1.12	4.05	

FAP ROUTE NO 48 & 49
SHEET 1 OF 1

BEGINNING MILE POST	88.8	91.8
LENGTH	3.0	6.6
YEAR BUILT	72	N
YEAR IMPROVED	72	O
SURFACE WIDTH	24	N
ROADWAY WIDTH	34	E
SURFACE TYPE	GRV	X
ADT	1126	I
DHV	176	S
SERVICE VOLUME	603	T
FOUNDATION - 10	0	E
SURFACE - 30	5	N
DRAINAGE - 10	10	T
SAFETY - 20	3	
CAPACITY - 30	26	
SUFFICIENCY RATING	44	
ADJUSTED RATING	42	
DEFICIENT MILEAGE	1.68	

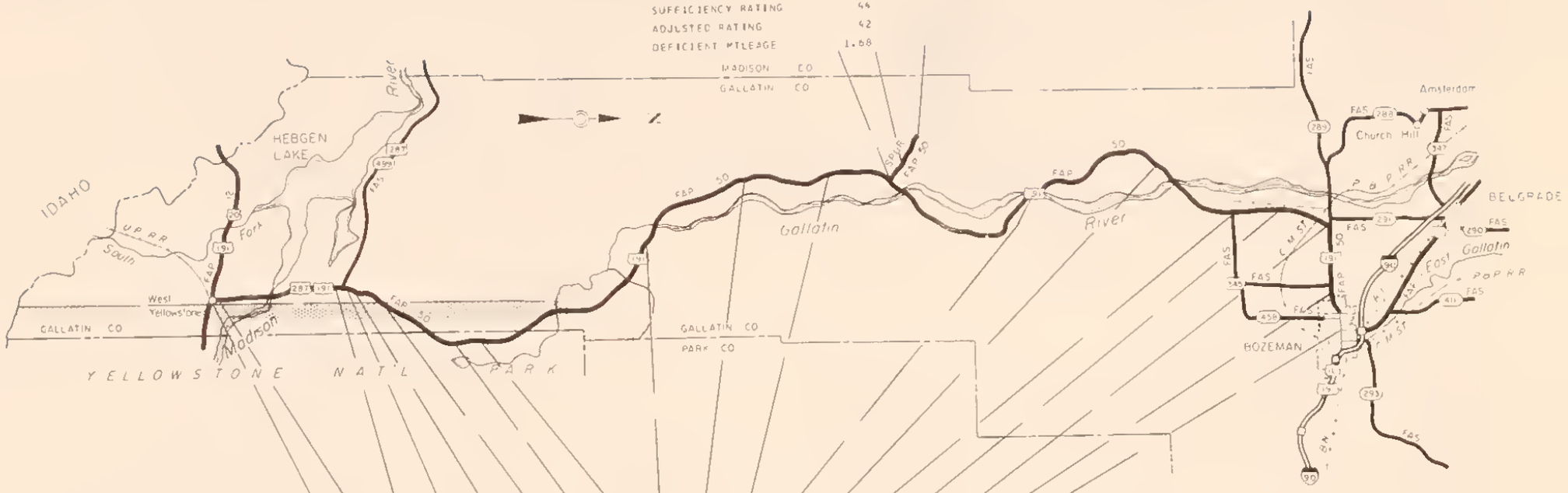

BEGINNING MILE POST	0.0	0.5	7.3	8.3	8.5	10.4	15.0	16.6	31.1	40.1	47.9	60.8	70.1	76.4	80.0	81.9	86.2	BEGINNING MILE POST
LENGTH	0.5	7.1	1.0	0.1	1.9	4.6	1.6	14.5	8.9	7.8	12.9	9.3	6.2	3.5	1.6	4.4	2.5	LENGTH
YEAR BUILT	U	68	68	64	62	63	63	63	60	60	55	67	67	64	64	60	U	YEAR BUILT
YEAR IMPROVED	R	68	68	64	72	63	63	63	60	60	55	67	67	64	64	60	R	YEAR IMPROVED
SURFACE WIDTH	B	40	40	52	32	32	32	32	28	28	28	28	28	32	32	36	B	SURFACE WIDTH
ROADWAY WIDTH	A	40	40	52	32	32	32	32	28	28	28	28	28	32	32	36	A	ROADWAY WIDTH
SURFACE TYPE	N	PMS	PMS	PMS	PMS	PMS	PMS	PMS	PMS	PMS	PMS	PMS	PMS	PMS	PMS	PMS	N	SURFACE TYPE
ADT		1362	1158	812	815	824	832	854	915	992	1329	1486	1571	1571	2621	3795		ADT
DHV		299	254	127	127	129	130	134	143	155	208	233	274	374	442	569		DHV
SERVICE VOLUME		288	720	296	182	470	182	599	436	436	283	263	643	720	264	283		SERVICE VOLUME
FOUNDATION - 10		10	9	9	10	7	6	6	7	7	5	9	9	8	6	8		FOUNDATION - 10
SURFACE - 30		26	25	26	30	23	18	19	23	22	19	26	25	26	25	26		SURFACE - 30
DRAINAGE - 10		10	10	10	10	10	10	10	10	10	9	10	10	10	10	10		DRAINAGE - 10
SAFETY - 20		8	2	1	1	20	20	20	4	3	1	1	5	4	3	2		SAFETY - 20
CAPACITY - 30		14	25	24	20	26	19	27	25	25	19	13	24	22	5	0		CAPACITY - 30
SUFFICIENCY RATING		65	71	70	71	86	73	82	69	67	53	61	73	70	51	46		SUFFICIENCY RATING
ADJUSTED RATING		65	69	70	71	86	73	82	69	66	50	57	69	65	49	35		ADJUSTED RATING
DEFICIENT MILEAGE		2.27	.30	.04	.56	.61	.44	2.62	2.76	2.58	5.08	3.63	1.68	1.07	.11	2.39		DEFICIENT MILEAGE

FAP ROUTE 5
SHEET 1 OF 1

BEGINNING MILE POST	0.0	3.3	8.3	9.0	18.7	27.2	27.5	32.5	38.4	45.2	59.9	64.3	BEGINNING MILE POST
LENGTH	3.3	5.0	0.7	9.6	8.4	0.3	5.0	5.8	10.7	10.6	4.4	6.7	LENGTH
YEAR BUILT	60	60	60	59	59	U	58	58	57	56	55	55	YEAR BUILT
YEAR IMPROVED	61	61	61	59	59	R	58	58	57	56	55	55	YEAR IMPROVED
SURFACE WIDTH	30	30	30	28	28	B	28	28	26	25	25	25	SURFACE WIDTH
ROADWAY WIDTH	30	30	30	28	28	A	32	32	30	25	25	25	ROADWAY WIDTH
SURFACE TYPE	PMS	PMS	PMS	PMS	PMS	N	BST	BST	BST	BST	BST	BST	SURFACE TYPE
ADT	297	230	188	174	173		224	150	204	293	349	522	ADT
DHV	41	32	26	24	24		31	26	28	41	48	73	DHV
SERVICE VOLUME	655	463	702	371	342		580	428	565	400	377	506	SERVICE VOLUME
FOUNDATION - 10	8	8	9	4	4		5	4	0	0	4	3	FOUNDATION - 10
SURFACE - 30	25	24	25	17	20		18	16	12	15	18	17	SURFACE - 30
DRAINAGE - 10	10	10	10	10	10		10	10	10	10	10	10	DRAINAGE - 10
SAFETY - 20	3	4	20	3	3		8	3	6	4	4	20	SAFETY - 20
CAPACITY - 30	29	29	29	29	29		29	29	29	28	28	28	CAPACITY - 30
SUFFICIENCY RATING	75	75	93	63	66		70	62	57	57	64	78	SUFFICIENCY RATING
ADJUSTED RATING	81	82	96	74	77		78	72	67	65	70	80	ADJUSTED RATING
DEFICIENT MILEAGE	.83	1.25	.05	3.57	2.87		1.51	2.21	4.63	4.57	1.59	1.48	DEFICIENT MILEAGE

FAP ROUTE 51
SHEET 1 OF 1

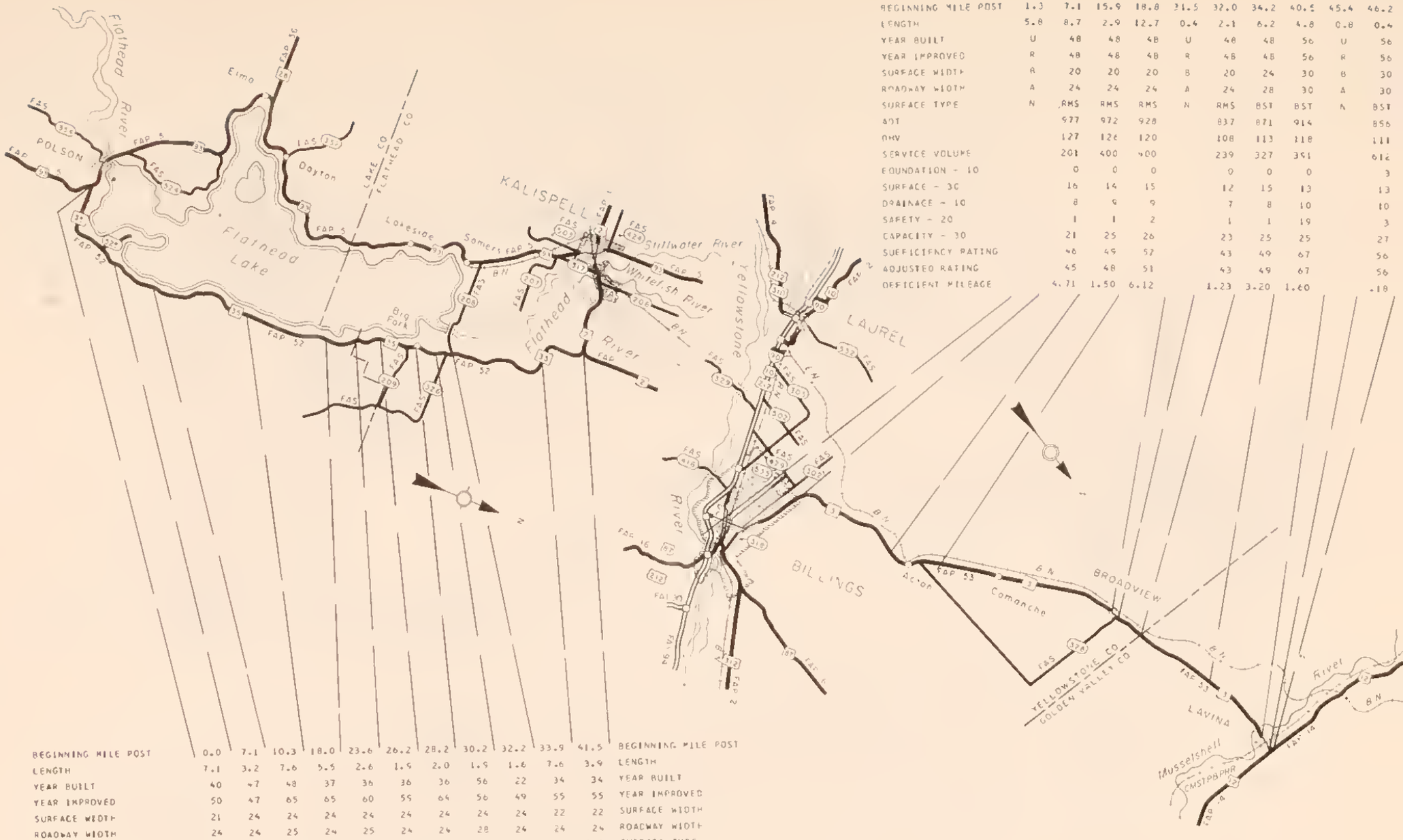

BEGINNING MILE POST	0.0	7.1	10.3	18.0	23.6	26.2	28.2	30.2	32.2	33.9	41.5	BEGINNING MILE POST
LENGTH	7.1	3.2	7.6	5.5	2.6	1.9	2.0	1.9	1.6	7.6	3.9	LENGTH
YEAR BUILT	40	47	48	37	36	36	36	56	22	34	34	YEAR BUILT
YEAR IMPROVED	50	47	65	65	60	55	64	56	49	55	55	YEAR IMPROVED
SURFACE WIDTH	21	24	24	24	24	24	24	24	24	22	22	SURFACE WIDTH
ROADWAY WIDTH	24	24	25	24	25	24	24	28	24	24	24	ROADWAY WIDTH
SURFACE TYPE	BST	BST	RMS	RMS	RMS	RMS	RMS	RMS	RMS	RMS	RMS	SURFACE TYPE
ADT	1824	1396	1248	1394	1540	1654	1766	2082	2329	1366	1480	ADT
DHV	269	206	184	206	227	250	261	308	344	202	219	DHV
SERVICE VOLUME	184	187	468	301	431	174	187	177	431	350	350	SERVICE VOLUME
FOUNDATION - 10	0	0	0	0	0	0	0	0	0	0	0	FOUNDATION - 10
SURFACE - 30	13	13	14	13	11	13	13	14	12	11	13	SURFACE - 30
DRAINAGE - 10	7	6	8	7	6	5	5	10	6	4	4	DRAINAGE - 10
SAFETY - 20	1	1	3	1	6	7	2	4	2	1	2	SAFETY - 20
CAPACITY - 30	8	13	24	20	22	8	9	4	18	22	22	CAPACITY - 30
SUFFICIENCY RATING	29	33	49	41	45	33	29	32	38	38	41	SUFFICIENCY RATING
ADJUSTED RATING	24	30	46	38	41	29	25	26	31	35	37	ADJUSTED RATING
DEFICIENT MILEAGE	5.06	2.15	3.90	3.29	1.46	1.33	1.42	1.34	1.04	4.73	2.34	DEFICIENT MILEAGE

BEGINNING MILE POST	1.3	7.1	15.9	18.8	31.5	32.0	34.2	40.5	45.4	46.2		
LENGTH	5.8	8.7	2.9	12.7	0.4	2.1	6.2	4.8	0.8	0.4		
YEAR BUILT	U	48	48	48	U	48	48	56	U	56		
YEAR IMPROVED	R	48	48	48	R	48	48	56	R	56		
SURFACE WIDTH	B	20	20	20	B	20	24	30	B	30		
ROADWAY WIDTH	A	24	24	24	A	24	28	30	A	30		
SURFACE TYPE	N	RMS	RMS	RMS	N	RMS	BST	BST	N	BST		
ADT		977	972	928		837	871	914		856		
DHV		127	126	120		108	113	118		111		
SERVICE VOLUME		201	400	400		239	327	351		612		
FOUNDATION - 10		0	0	0		0	0	0		3		
SURFACE - 30		16	14	15		12	15	13		13		
DRAINAGE - 10		8	9	9		7	8	10		10		
SAFETY - 20		1	1	2		1	1	19		3		
CAPACITY - 30		21	25	26		23	25	25		27		
SUFFICIENCY RATING		46	49	52		43	49	67		56		
ADJUSTED RATING		45	48	51		43	49	67		56		
DEFICIENT MILEAGE		4.71	1.50	6.12		1.23	3.20	1.60		.18		

FAP ROUTE NO 52 & 53
SHEET 1 OF 1

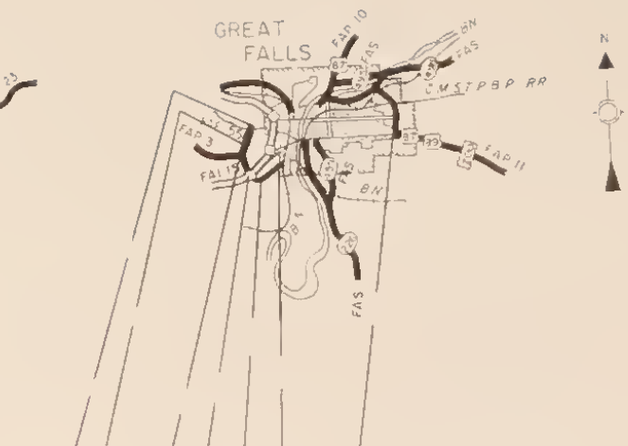

BEGINNING MILE POST	0.0	9.1	17.6	23.8	BEGINNING MILE POST	0.0	0.7	1.1	1.1	1.3	1.9
LENGTH	9.1	8.7	5.9	5.6	LENGTH	0.7	0.3	0.0	0.1	0.5	6.8
YEAR BUILT	59	68	U	48	YEAR BUILT	73	67	C	N	N	U
YEAR IMPROVED	66	68	N	66	YEAR IMPROVED	73	67	O	O	O	R
SURFACE WIDTH	24	30	D	C	22	SURFACE WIDTH	32	32	I	N	N	B
ROADWAY WIDTH	24	32	E	O	22	ROADWAY WIDTH	32	32	N	E	E	A
SURFACE TYPE	BST	PMS	R	N	BST	SURFACE TYPE	PMS	PMS	C	X	X	N
ADT	259	336		S	315	ADT	3750	3750	I	I	I	
DHV	33	43		I	40	DHV	337	337	O	S	S	
SERVICE VOLUME	289	470		R	284	SERVICE VOLUME	662	696	E	T	T	
FOUNDATION - 10	0	8		U	0	FOUNDATION - 10	5	10	N	E	E	
SURFACE - 30	13	26		C	4	SURFACE - 30	20	25	T	N	N	
DRAINAGE - 10	10	10		T	7	DRAINAGE - 10	8	10		T	T	
SAFETY - 20	2	20		I	1	SAFETY - 20	20	20				
CAPACITY - 30	28	29		O	28	CAPACITY - 30	22	23				
SUFFICIENCY RATING	53	93		N	40	SUFFICIENCY RATING	75	88				
ADJUSTED RATING	62	94			47	ADJUSTED RATING	67	83				
DEFICIENT MILEAGE	4.28	.61			3.37	DEFICIENT MILEAGE	.18	.04				

FAP ROUTE 110 54 & 55
SHEET 1 OF 1

SUFFICIENCY RATINGS BY FINANCIAL DISTRICTS

SUFFICIENCY RATING
BY
FINANCIAL DISTRICT I
RURAL PRIMARY SYSTEM

Percent Sufficient

- 0 - 40
- 41 - 60
- 61 - 100
- Under Construction As Of December 31, 1973

FINANCIAL DISTRICT NUMBER 1

RT-#	MILEPOINT	SECTION DESCRIPTION	COUNTY	FIN YEARS DIST	BT	IM	SECTION LENGTH	WIDTH SRF	ROY	SUF TYP	AOT	DHV	SERVICE VOLUME	SUFFICIENCY RATINGS END	SRF	ORN	SAF	CAP	TOT	ADJ	DEFIC MILES
P001	138+0.380	JCT FAP RTE 38	FLATHEAD	1	34	66	1.705	24	30	RMS	3763	718	365	0	13	8	4	0	25	17	1.3
P001	124+0.638	0.7 E KALISPELL	FLATHEAD	1	40	64	3.634	24	30	RMS	4265	682	327	4	14	8	3	0	29	19	2.6
P001	33+0.316	0.6 E LIBBY	LINCOLN	1	35	70	2.399	24	32	RMS	3528	458	352	0	12	7	1	10	30	21	1.7
P038	7+0.387	COLUMBIA FALLS	FLATHEAD	1	37	55	1.253	22	24	RMS	3030	424	296	0	12	7	2	9	30	22	.9
P038	4+0.151	0.3 W FAS 206	FLATHEAD	1	39	39	2.274	20	24	RMS	4417	618	672	0	9	8	2	16	35	24	1.5
P052	0+0.000	JCT FAP RTE 5	LAKE	1	40	50	7.134	21	24	BST	1824	269	184	0	13	7	1	8	29	24	5.1
P052	28+0.294	FLATHEAD CO	FLATHEAD	1	36	64	2.004	24	24	RMS	1766	261	187	0	13	5	2	9	29	25	1.4
P052	30+0.238	2.0 N FLATHEAD CO	FLATHEAD	1	56	56	1.975	24	28	RMS	2082	308	177	0	14	10	4	4	32	26	1.3
P001	142+0.567	1.0 W HUNGRY HORSE	FLATHEAD	1	31	34	10.886	20	24	RMS	2196	419	415	0	13	5	1	15	34	28	7.2
P052	26+0.286	2.0 S FLATHEAD CO	LAKE	1	36	59	1.995	24	24	RMS	1694	250	174	0	13	5	7	8	33	29	1.3
P052	7+0.124	7.1 N FAP 5	LAKE	1	47	47	3.214	24	24	BST	1396	206	187	0	13	6	1	13	33	30	2.2
P001	25+0.405	6.4 W LIBBY	LINCOLN	1	38	62	4.437	24	24	RMS	1967	255	530	0	9	3	1	23	36	30	2.8
P001	21+0.505	4.6 E FAS 202	LINCOLN	1	37	70	3.927	24	25	RMS	1772	230	275	0	11	4	3	17	35	30	2.6
P005	79+0.397	1.8 N JCT FAP 36	LAKE	1	32	52	6.932	22	24	RMS	1360	183	303	0	7	4	1	21	33	30	4.6
P005	59+0.004	JCT FAP 52	LAKE	1	58	58	.331	40	40	PMS	5805	847	326	9	25	10	1	0	45	31	.2
P005	35+0.331	2.3 N ST IGNATIUS	LAKE	1	50	50	5.797	24	30	RMS	3261	476	491	0	15	8	2	15	40	31	3.5
P001	180+0.514	16.2 W GLACIER CO	FLATHEAD	1	33	35	3.632	18	20	RMS	832	158	199	0	10	3	0	18	31	31	2.5
P052	32+0.237	1.7 S FAS 208	FLATHEAD	1	22	49	1.691	24	24	RMS	2329	344	431	0	12	6	2	18	38	31	1.0
P001	15+0.265	TROY	LINCOLN	1	37	38	1.655	20	24	RMS	1998	259	365	0	12	5	2	19	38	32	1.0
P005	32+0.761	ST IGNATIUS	LAKE	1	69	69	.340	44	44	RMS	3142	458	96	7	21	10	3	0	41	32	.2
P005	24+0.366	9.3 N LAKE CO	LAKE	1	60	60	3.147	32	32	PMS	3478	507	302	6	18	10	3	5	42	32	1.8
P005	15+0.054	LAKE CO	LAKE	1	40	40	3.437	24	30	RMS	3284	479	507	3	13	8	2	16	42	32	2.0
P005	128+0.492	WHITEFISH	FLATHEAD	1	34	54	6.201	22	23	RMS	1124	146	202	0	10	4	1	19	34	32	4.1
P005	179+0.692	EUREKA	LINCOLN	1	43	57	1.370	22	24	RMS	1970	256	357	0	11	8	1	19	39	33	.8
P001	16+0.932	JCT FAS RTE 202	LINCOLN	1	34	38	4.574	20	24	RMS	1555	202	448	0	9	3	2	23	37	33	2.9
P001	128+0.337	JCT FAP RTE 52	FLATHEAD	1	34	51	10.056	22	24	RMS	2114	403	435	0	12	8	3	16	39	33	6.1
P001	140+0.073	1.7 E FAP 38	FLATHEAD	1	29	65	2.443	24	24	RMS	3645	696	556	5	17	10	1	11	44	34	1.4
P005	86+0.330	2.0 S ROLLINS	LAKE	1	33	65	6.417	24	24	RMS	1394	188	335	0	10	4	1	22	37	34	4.0
P005	41+0.154	5.4 S RONAN	LAKE	1	66	66	5.018	40	40	PMS	3768	550	304	6	21	10	6	3	46	35	2.7
P052	33+0.928	JCT FAS RTE 208	FLATHEAD	1	34	55	7.644	22	24	RMS	1366	202	390	0	11	4	1	22	38	35	4.7
P005	168+0.284	FORTINE	LINCOLN	1	33	51	9.654	22	22	RMS	1152	149	396	0	8	5	1	24	38	36	6.0
P006	115+0.193	LAKE CO	LAKE	1	34	52	.936	20	24	RMS	1040	154	211	0	11	8	0	19	38	37	.6
P052	41+0.541	CRESTON	FLATHEAD	1	34	55	3.975	22	24	RMS	1480	219	390	0	13	4	2	22	41	37	2.3
P052	18+0.000	YELLOW BAY	LAKE	1	37	65	5.585	24	24	RMS	1394	206	301	0	13	7	1	20	41	38	3.3
P005	33+0.097	0.3 N ST IGNATIUS	LAKE	1	60	60	1.842	32	32	PMS	3410	497	544	4	15	10	3	16	48	38	1.0
P005	57+0.825	1.1 S FAP 52	LAKE	1	58	58	1.189	32	32	PMS	4328	631	403	7	20	10	6	7	50	38	.6
P001	106+0.450	12.9 W KALISPELL	FLATHEAD	1	49	63	6.886	24	27	RMS	1312	170	198	0	14	8	3	17	42	39	4.0
P001	35+0.739	JCT FAS RTE 482	LINCOLN	1	36	61	8.543	24	24	RMS	1378	179	312	0	12	7	2	21	42	39	5.0
P001	49+0.289	13.5 E FAS 482	LINCOLN	1	35	39	6.869	20	24	RMS	935	121	425	0	8	4	2	26	40	39	4.1
P001	44+0.296	8.5 E FAS 482	LINCOLN	1	36	65	5.006	20	24	RMS	945	122	159	0	13	7	3	18	41	40	3.0
P052	23+0.600	4.7 S FLATHEAD CO	LAKE	1	36	60	2.661	24	25	RMS	1540	227	431	0	11	6	6	22	45	41	1.5
P038	8+0.655	1.3 E COL FALLS	FLATHEAD	1	71	71	.242	44	44	RMS	3030	424	326	8	23	10	0	10	51	42	.1
P005	159+0.617	STRYKER	LINCOLN	1	31	64	8.683	24	24	RMS	673	87	335	0	9	4	1	26	40	42	5.2
P005	47+0.372	RONAN	LAKE	1	70	70	6.021	40	40	PMS	3783	552	288	10	28	10	5	1	54	43	2.8
P001	89+0.548	9.2 E FLATHEAD CO	FLATHEAD	1	36	61	9.847	24	25	RMS	961	124	249	0	13	6	2	23	44	43	5.5
P001	80+0.387	FLATHEAD CO LINE	FLATHEAD	1	52	52	9.172	28	28	RMS	938	121	212	0	13	7	3	21	44	43	5.1
P001	103+0.175	3.8 E MARION	FLATHEAD	1	40	63	3.262	24	24	RMS	1205	156	249	0	12	8	4	21	45	43	1.8
P033	0+0.658	LIBBY	LINCOLN	1	59	59	.558	37	37	BST	2711	352	397	6	17	10	1	17	51	43	.3
P001	113+0.334	6.0 W KALISPELL	FLATHEAD	1	49	51	5.990	24	31	RMS	2089	271	481	3	14	8	3	22	50	44	3.0
P001	153+0.428	JCT W GLACIER SPUR	FLATHEAD	1	48	49	3.205	24	28	PMS	892	170	129	7	19	7	1	10	44	44	1.8
P001	99+0.410	MARION	FLATHEAD	1	47	62	3.779	24	30	RMS	1131	147	292	0	13	7	5	22	47	45	2.0
P001	71+0.596	8.7 W FLATHEAD CO	LINCOLN	1	37	53	6.645	22	24	RMS	833	108	272	0	15	5	1	24	45	45	3.7
P005	61+0.600	0.6 N POLSON	LAKE	1	54	54	2.852	24	32	PMS	1980	267	503	3	14	10	2	22	51	45	1.4
P005	93+0.536	FLATHEAD CO	FLATHEAD	1	64	64	5.181	32	32	PMS	1995	269	243	4	18	10	6	13	51	45	2.5
P005	27+0.503	JCT FAP 6	LAKE	1	60	60	2.549	44	44	PMS	2865	418	578	5	18	10	2	19	54	45	1.2

FINANCIAL DISTRICT NUMBER 1

RT-#	MILEPOINT	SECTION DESCRIPTION	COUNTY	FIN DIST	YEARS BT	YEARS IM	SECTION LENGTH	WIDTH SRF	WIDTH RDY	SUF TYP	AOT	DHV	SERVICE VOLUME	SUFFICIENCY RATINGS FND	SRF	DRN	SAF	CAP	TCT	AOJ	OEFIC MILES
P005	104+0.255	JCT FAS 208	FLATHEAD	1	49	61	5.928	38	38	RMS	4650	558	383	8	25	10	6	8	57	45	2.5
P005	18+0.483	3.4 N LAKE CO	LAKE	1	60	60	5.861	32	32	PMS	3481	508	580	6	19	10	4	17	56	46	2.6
P001	64+0.847	15.5 W FLATHEAD CO	LINCOLN	1	41	43	6.753	20	24	RMS	769	99	234	0	13	7	1	24	45	46	3.7
P001	56+0.167	20.4 E FAS 482	LINCOLN	1	38	50	8.685	20	26	RMS	911	118	278	0	11	6	5	24	46	46	4.7
P033	1+0.219	0.6 N LIBBY	LINCOLN	1	50	50	8.320	28	28	BST	1800	234	349	4	17	8	2	20	51	46	4.1
P052	10+0.345	10.3 N FAP 5	LAKE	1	48	65	7.657	24	25	RMS	1248	184	468	0	14	8	3	24	49	46	3.9
P005	61+0.013	POLSON	LAKE	1	66	66	.587	40	40	PMS	2699	364	257	9	26	10	1	9	55	47	.3
P005	114+0.864	KALISPELL	FLATHEAD	1	57	60	5.800	36	36	PMS	3161	379	309	6	24	10	4	12	56	47	2.6
P005	98+0.643	5.2 NE FLATHEAD CO	FLATHEAD	1	63	63	3.429	32	32	PMS	2516	339	340	6	21	10	4	15	56	48	1.5
P005	30+0.047	2.5 N JCT FAP 6	LAKE	1	60	60	2.565	32	32	PMS	2321	338	544	4	17	10	3	21	55	48	1.2
P005	125+0.445	JCT FAP 38	FLATHEAD	1	60	60	1.498	36	36	PMS	5378	645	937	7	21	10	4	20	62	49	.6
P001	124+0.095	KALISPELL U L	FLATHEAD	1	67	67	.543	44	44	PMS	6459	904	752	9	27	10	5	12	63	49	.2
P001	6+0.582	3.2 E FAS 508	LINCOLN	1	49	51	6.959	22	28	PMS	1380	179	400	3	15	8	3	23	52	49	3.3
P033	64+0.920	2.0 E FA 5	LINCOLN	1	44	44	1.976	20	24	RMS	741	96	448	0	9	8	4	27	48	49	1.0
P005	120+0.677	5.8 N KALISPELL	FLATHEAD	1	60	60	4.785	36	36	PMS	3095	371	662	5	18	10	4	22	59	50	2.0
P005	64+0.489	3.5 N POLSON	LAKE	1	54	54	2.938	24	32	PMS	1669	225	324	5	17	10	3	20	55	50	1.3
P005	103+0.132	1.1 S FAS 208	FLATHEAD	1	63	63	1.097	32	32	PMS	2775	374	340	7	23	10	4	14	58	50	.5
P005	53+0.399	6.0 N RONAN	LAKE	1	58	58	3.432	32	32	PMS	4014	586	640	8	23	10	4	16	61	50	1.3
P001	78+0.265	2.1 W FLATHEAD CO	LINCOLN	1	37	53	2.143	22	24	RMS	918	119	225	0	11	6	14	22	53	53	1.0
P001	667+0.149	JCT FAP 1 W GLAC	FLATHEAD	1	38	38	.304	40	40	RMS	1372	277	614	7	18	7	2	23	57	54	.1
P001	2+0.637	2.6 E IDAHO LINE	LINCOLN	1	49	51	4.352	22	28	PMS	1024	153	338	4	18	8	2	24	56	55	1.9
P005	102+0.123	2.1 S FAS 208	FLATHEAD	1	63	63	1.022	32	32	PMS	2687	362	705	7	23	10	1	22	63	55	.4
P036	31+0.649	FLATHEAD CO	FLATHEAD	1	40	51	4.443	20	26	RMS	423	63	394	0	13	6	3	28	50	55	2.2
P036	40+0.186	LAKE CO	LAKE	1	37	65	6.525	24	26	RMS	461	69	455	0	13	7	3	28	51	56	3.2
P005	46+0.161	0.4 S RONAN	LAKE	1	70	70	.411	40	40	PMS	4187	611	848	8	25	10	4	19	66	56	.1
P005	134+0.691	6.8 N WHITEFISH	FLATHEAD	1	55	59	10.962	24	28	PMS	813	105	569	3	14	10	3	27	57	57	4.7
P001	0+0.000	IDAHO LINE	LINCOLN	1	54	55	2.622	24	30	PMS	1020	132	323	4	18	9	3	24	58	57	1.1
P036	36+0.100	4.4 N FLATHEAD CO	FLATHEAD	1	37	61	4.101	24	26	RMS	417	62	927	0	10	7	6	29	52	57	2.0
P001	166+0.253	12.7 E WEST GLAC	FLATHEAD	1	49	59	2.834	26	26	PMS	844	161	384	5	19	10	1	24	59	59	1.2
P005	180+0.908	JCT FAP 33	LINCOLN	1	50	50	6.546	24	24	RMS	371	48	353	0	15	9	2	28	54	60	3.0
P005	71+0.313	6.2 S FAP 36	LAKE	1	62	62	6.212	32	32	PMS	1481	199	403	7	22	10	3	23	65	61	2.2
P001	157+0.164	3.7 E WEST GLACIER	FLATHEAD	1	48	49	2.350	24	28	PMS	879	167	154	6	18	7	16	14	61	61	.9
P001	29+0.863	2.0 W LIBBY	LINCOLN	1	71	71	2.036	68	68	PMS	4398	571	1760	9	24	10	4	25	72	62	.6
P005	145+0.620	OLNEY	FLATHEAD	1	55	60	11.263	26	26	PMS	640	83	319	5	18	9	3	26	61	63	4.4
P005	34+0.946	2.1 N ST IGNATIUS	LAKE	1	60	60	.389	32	32	PMS	3358	490	720	10	27	10	4	20	71	63	.1
P001	164+0.714	11.2 E WEST GLAC	FLATHEAD	1	49	59	1.514	26	26	PMS	852	162	398	6	21	10	3	24	64	64	.5
P001	159+0.503	6.0 E WEST GLACIER	FLATHEAD	1	49	59	5.217	26	26	PMS	865	165	357	5	19	8	9	23	64	64	1.9
P001	156+0.627	3.2 E WEST GLACIER	FLATHEAD	1	65	65	.521	24	28	RMS	885	169	378	8	24	10	0	23	65	65	.2
P005	67+0.425	6.4 N POLSON	LAKE	1	54	70	3.855	30	30	PMS	1520	205	367	8	27	9	3	22	69	65	1.2
P005	92+0.740	4.9 N ROLLINS	LAKE	1	64	64	.749	32	32	PMS	1537	207	542	7	24	10	5	24	70	66	.2
P005	77+0.587	JCT FAP 36	LAKE	1	62	62	1.837	32	32	PMS	1402	189	672	7	21	10	5	26	69	66	.6
P005	156+0.922	LINCOLN CO	LINCOLN	1	55	60	2.697	26	26	PMS	575	74	319	4	20	9	6	27	66	69	.9
P001	197+0.193	0.6 W GLACIER CO	FLATHEAD	1	52	70	.623	26	26	PMS	856	163	324	9	28	10	0	22	69	69	.2
P033	9+0.560	8.9 N LIBBY	LINCOLN	1	67	67	4.003	34	34	PMS	1670	217	722	9	26	10	4	25	74	70	1.0
P036	31+0.138	LAKE CO	LAKE	1	40	40	.511	20	25	BST	426	63	392	0	13	7	20	28	68	72	.2
P001	184+0.217	12.6 W GLACIER CO	FLATHEAD	1	67	67	12.259	32	32	PMS	843	161	575	9	25	10	3	26	73	73	3.3
P001	171+0.169	25.6 W GLACIER CO	FLATHEAD	1	66	66	6.460	32	32	PMS	819	156	428	7	24	10	8	25	74	74	1.7
P033	54+0.526	0.7 N RES BR	LINCOLN	1	71	71	10.394	34	34	PMS	731	95	365	9	27	10	1	26	73	74	2.8
P001	169+0.063	15.8 E WEST GLAC	FLATHEAD	1	61	61	2.107	32	34	BST	835	159	428	5	19	10	20	24	78	78	.5
P001	32+0.748	LIBBY	LINCOLN	1	71	71	.561	68	68	PMS	7328	879	1720	9	25	10	20	22	86	78	.1
P033	53+0.850	RESERV BR APPR	LINCOLN	1	71	71	.676	36	36	PMS	369	47	138	10	30	10	1	25	76	80	.2
P001	177+0.633	19.1 W GLACIER CO	FLATHEAD	1	69	69	2.884	34	34	PMS	817	156	456	10	27	10	20	25	92	92	.2
P005	56+0.943	2.0 S FAP 52	LAKE	1			.880	UNDER CONSTRUCTION													.0
P033	13+0.571	12.9 N LIBBY	LINCOLN	1			45.641	UNDER CONSTRUCTION													.0
P038	0+0.000	JCT FAP RTE 5	FLATHEAD	1			4.149	UNDER CONSTRUCTION													.0

FINANCIAL DISTRICT NUMBER 1

RT-# MILEPOINT	SECTION DESCRIPTION	COUNTY	FIN DIST	YEARS BT IM	SECTION LENGTH	WIDTH SRF	WIDTH RDY	SUF TYP	ADT	DHV	SERVICE VOLUME	----SUFFICIENCY RATINGS---- END	SRF	DRV	SAF	CAP	TCT	ADJ	DEFIC MILES
	DISTRICT TOTAL				493.510														45 224.5

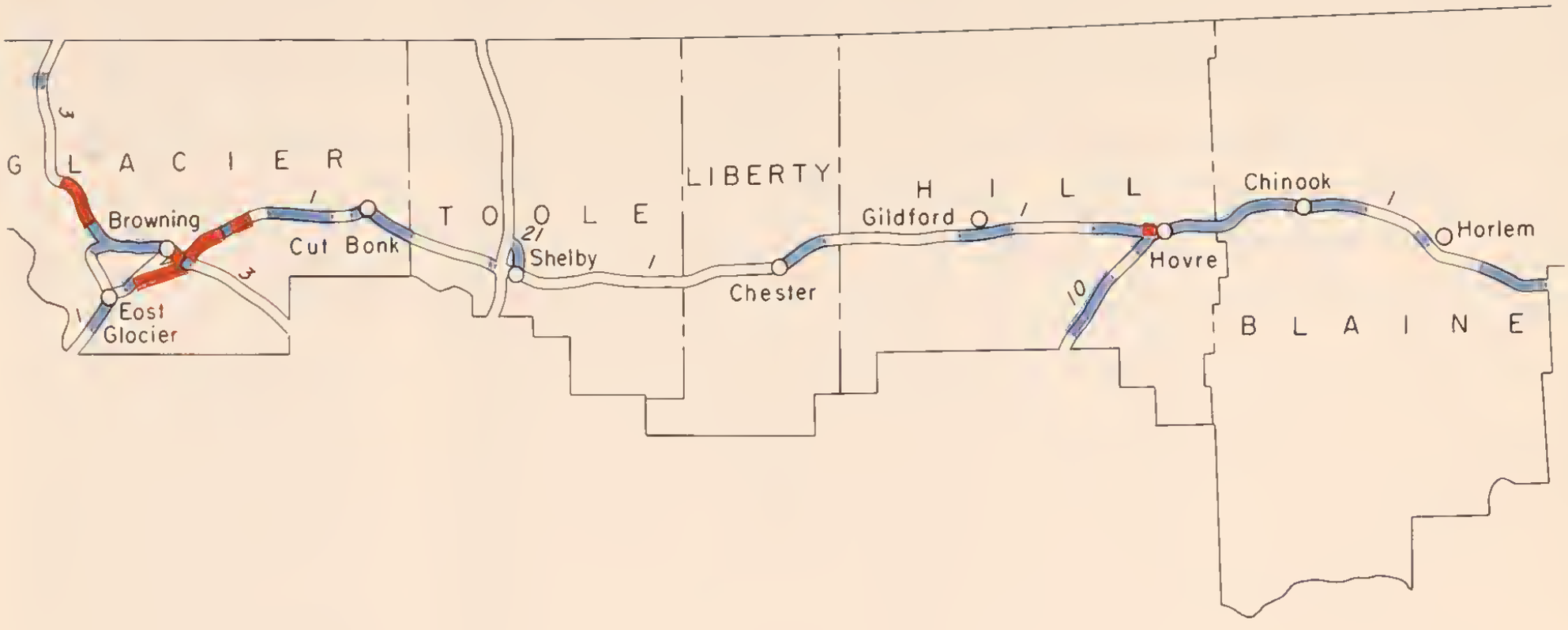

N

SUFFICIENCY RATING BY FINANCIAL DISTRICT 2

RURAL PRIMARY SYSTEM

Percent Sufficient

- 0 - 40
- 41 - 60
- 61 - 100
- Under Construction As Of December 31, 1973

FINANCIAL DISTRICT NUMBER 2

RT-#	MILEPOINT	SECTION DESCRIPTION	COUNTY	FIN YEARS DIST	BT	IM	SECTION LENGTH	WIDTH SRF	RDY	SUF TYP	ADT	DHV	SERVICE VOLUME	----SUFFICIENCY RATINGS---- END	SRF	DRN	SAF	CAP	TCT	ADJ	DEFIC MILES
P001	220+0.489	BROWNING ROAD	GLACIER	2			1.287	NON EXISTENT													1.3
P003	411+0.743	JCT FAP RTE 1	GLACIER	2	35	53	.887	22	24	RMS	2803	546	254	0	16	9	1	0	26	19	.7
P001	221+0.778	JCT FAP 3	GLACIER	2	32	70	1.926	22	24	RMS	2601	496	225	4	18	9	1	0	32	25	1.3
P001	224+0.000	JCT FAP RTE 3	GLACIER	2	35	61	4.927	22	24	RMS	1483	237	324	0	12	9	2	19	41	37	2.9
P003	430+0.315	JCT FAS RTE 445	GLACIER	2	28	40	8.213	18	24	RMS	714	139	280	0	9	4	0	23	36	37	5.3
P001	211+0.317	2.1 E SPUR RTE 1	GLACIER	2	39	54	9.156	26	30	RMS	1239	236	353	0	13	8	1	20	42	39	5.3
P001	379+0.167	JCT FAP RTE 10	HILL	2	52	52	2.247	40	40	RMS	4090	437	654	3	13	10	4	20	50	39	1.1
P001	229+0.880	1.1 E BLACKFOOT	GLACIER	2	25	63	2.119	24	24	RMS	1296	207	478	0	12	5	1	24	42	39	1.2
P001	240+0.263	4.8 E FAS 444	GLACIER	2	27	60	6.292	24	24	RMS	1148	172	838	0	9	4	3	27	43	41	3.6
P001	322+0.605	CHESTER	LIBERTY	2	31	51	9.999	22	24	RMS	916	119	436	0	5	5	5	26	41	41	5.9
P001	247+0.019	7.7 W OF CUT BANK	GLACIER	2	27	61	4.950	22	24	RMS	1357	203	486	0	13	6	2	24	45	42	2.7
P001	254+0.122	0.6 W OF CUT BANK	GLACIER	2	55	55	.402	24	31	PMS	2228	267	280	5	17	10	2	16	50	43	.2
P001	233+0.191	4.4 E BLACKFOOT	GLACIER	2	25	61	7.073	22	24	RMS	1165	186	732	0	10	7	2	26	45	43	3.9
P003	425+0.053	JCT SPUR FAP RTE 1	GLACIER	2	28	68	5.269	24	24	RMS	679	132	351	0	13	4	0	24	41	43	3.1
P003	416+0.397	3.5 W BROWNING	GLACIER	2	35	51	6.368	22	24	RMS	733	142	386	0	10	8	1	24	43	44	3.6
P003	422+0.786	9.9 W BROWNING	GLACIER	2	29	35	2.247	20	24	PMS	643	125	480	0	10	8	1	26	45	47	1.2
P003	412+1.350	BROWNING	GLACIER	2	35	51	3.461	22	24	RMS	921	179	780	0	10	8	2	27	47	47	1.8
P010	97+0.042	7.6 N HILL CO	HILL	2	28	53	7.369	22	24	RMS	1259	163	510	0	13	7	5	25	50	47	3.7
P001	210+0.124	0.9 E SPUR RTE 1	GLACIER	2	43	62	1.211	26	30	RMS	1192	227	353	2	18	9	1	20	50	48	.6
P001	435+0.143	5.8 E FAS 376	BLAINE	2	25	71	4.686	22	24	RMS	925	120	324	3	18	4	1	24	50	49	2.3
P021	75+0.316	SHELBY LIMITS	TOOLE	2	28	52	1.039	20	24	RMS	790	102	288	0	15	7	1	25	48	49	.5
P001	678+0.975	KIOWA JCT	GLACIER	2	29	72	.209	20	20	PMS	211	42	377	0	8	4	0	28	40	50	.1
P001	223+0.702	1.9 E FAP 3	GLACIER	2	60	60	.184	32	32	PMS	2270	433	432	8	23	10	4	15	60	53	.1
P001	404+0.087	CHINOOK	BLAINE	2	44	56	4.248	24	29	PMS	1963	255	586	6	17	10	3	23	59	53	1.7
P001	413+0.431	0.4 E ZURICH	BLAINE	2	49	56	.591	32	32	PMS	1608	209	629	5	18	10	1	25	59	55	.2
P010	90+0.926	1.5 N HILL CO	HILL	2	30	73	6.098	22	26	RMS	1102	143	535	4	17	7	3	26	57	55	2.6
P001	408+0.325	4.2 E CHINOOK	BLAINE	2	40	56	5.091	24	29	PMS	1623	210	586	6	16	10	3	25	60	56	2.0
P001	204+0.366	6.4 E GLACIER CO	GLACIER	2	63	63	4.884	32	32	PMS	1053	201	485	4	17	10	2	24	57	56	2.1
P001	393+0.855	2.8 E BLAINE CO	BLAINE	2	38	59	9.717	24	30	RMS	2018	262	612	5	18	10	5	24	62	56	3.7
P001	383+0.536	HAVRE	HILL	2	46	54	7.469	24	30	PMS	2382	309	604	7	21	10	3	22	63	56	2.8
P001	278+0.091	0.4 W FAI 15	TOOLE	2	60	60	.368	60	60	PMS	1298	194	3440	4	16	10	0	29	59	56	.2
P001	228+0.797	BLACKFOOT	GLACIER	2	57	57	1.050	24	32	RMS	1301	208	680	4	16	10	5	25	60	57	.4
P001	439+1.027	6.4 W PHILLIPS CO	BLAINE	2	35	71	6.447	24	24	BST	910	118	469	3	18	6	4	26	57	57	2.8
P001	354+0.598	1.0 E GILFORD	HILL	2	36	59	8.956	26	31	RMS	1085	141	564	5	17	10	1	26	59	57	3.7
P001	429+0.077	0.6 E FAS 376	BLAINE	2	36	62	5.241	28	30	RMS	1003	130	453	5	16	10	2	26	59	58	2.1
P001	421+0.340	3.4 W HARLEM	BLAINE	2	56	73	2.573	32	32	BST	1600	208	629	6	16	10	5	25	62	58	1.0
P001	372+0.142	8.6 E KREMLIN	HILL	2	60	60	7.002	32	32	PMS	2163	281	696	5	20	10	5	24	64	58	2.5
P001	246+0.564	11.1 E FAS 444	GLACIER	2	61	61	.492	32	35	RMS	1186	177	680	5	14	10	5	26	60	58	.2
P003	452+0.819	BABB	GLACIER	2	56	56	3.787	24	28	RMS	743	144	523	3	17	9	2	26	57	58	1.6
P001	391+0.007	BLAINE CO	BLAINE	2	46	54	2.849	24	31	PMS	2034	264	604	5	22	10	6	23	66	60	1.0
P001	256+0.020	CUT BANK	GLACIER	2	67	67	6.809	40	40	PMS	1530	229	244	8	23	10	7	16	64	60	2.5
P010	109+0.571	1.8 S FAP 1	HILL	2	52	52	1.796	32	32	RMS	1712	222	623	5	18	10	7	25	65	60	.6
P001	251+0.588	2.7 W OF CUT BANK	GLACIER	2	72	72	2.128	50	50	PMS	1760	264	272	10	30	10	1	15	66	61	.7
P003	400+0.021	9.2 S FAP RTE 1	GLACIER	2	51	51	2.132	26	28	RMS	630	151	454	5	17	10	2	25	59	61	.9
P001	308+0.048	1.0 E LIBERTY CO	LIBERTY	2	47	60	7.280	26	26	RMS	750	97	442	5	17	10	2	27	61	62	2.8
P001	209+0.252	JCT SPUR RTE 1	GLACIER	2	63	63	.874	32	32	PMS	1193	227	478	7	24	10	1	23	65	63	.3
P001	271+0.001	7.6 E TOOLE CO	TOOLE	2	53	66	7.061	32	32	RMS	1190	178	503	4	17	10	10	25	66	64	2.4
P001	278+0.809	0.3 E FAI 15	TOOLE	2	56	56	.440	60	60	PMS	2880	403	1720	3	14	9	20	26	72	65	.1
P001	197+0.816	GLACIER CO LINE	GLACIER	2	52	70	6.390	26	26	PMS	940	179	330	7	25	10	2	22	66	65	2.2
P001	424+0.712	HARLEM	BLAINE	2	68	68	4.358	40	40	PMS	1819	236	281	10	29	10	4	17	70	65	1.3
P001	363+0.532	KREMLIN FAS 450	HILL	2	36	70	8.591	28	32	RMS	1381	179	606	7	20	10	5	26	68	65	2.7
P001	315+0.301	6.5 W CHESTER	LIBERTY	2	47	60	6.466	26	26	RMS	831	108	500	7	18	10	4	27	66	66	2.2
P001	280+0.100	SHELBY	TOOLE	2	54	59	11.649	32	32	PMS	1153	149	569	4	19	10	9	26	68	66	3.7
P003	457+0.487	4.7 N BABB	GLACIER	2	52	52	5.856	22	28	RMS	416	81	500	3	15	10	5	28	61	66	2.3
P003	402+0.350	7.1 S FAP RTE 1	GLACIER	2	60	60	7.233	32	32	PMS	718	173	529	5	21	10	4	25	65	66	2.5

FINANCIAL DISTRICT NUMBER 2

RT-#	MILEPOINT	SECTION DESCRIPTION	COUNTY	FIN DIST	YEARS BT	YEARS IM	SECTION LENGTH	WIDTH SRF	WIDTH ROY	SUF TYP	ADT	OHV	SERVICE VOLUME	SUFFICIENCY RATINGS END	SRF	ORN	SAF	CAP	TOT	ADJ	DEFIC MILES
P001	278+0.459	JCT FAI 15	TOOLE	2	60	60	.350	60	60	PMS	2880	403	3440	3	13	10	20	28	74	67	.1
P001	291+0.748	6.8 E FAS 417	TOOLE	2	56	59	8.023	32	32	PMS	907	117	599	3	20	10	8	27	68	68	2.6
P001	254+0.578	CUT BANK	GLACIER	2	55	55	.229	42	42	PMS	3270	392	817	5	17	10	20	23	75	68	.1
P003	438+0.515	8.2 N FAS 445	GLACIER	2	58	64	6.011	44	44	PMS	785	153	331	8	24	10	2	23	67	68	2.0
P001	307+0.040	LIBERTY CO	LIBERTY	2	57	62	.983	32	32	PMS	724	94	629	5	18	10	7	28	68	69	.3
P001	667+0.454	JCT FAP 1 E GLAC	GLACIER	2	29	72	2.237	24	24	PMS	662	133	728	7	28	5	1	27	68	70	.7
P010	104+0.365	6.9 S FAP 1	HILL	2	67	67	5.125	40	40	PMS	1550	201	320	9	24	10	9	21	73	70	1.4
P001	332+0.634	HILL CO	HILL	2	71	71	9.281	40	40	PMS	989	128	184	10	30	10	3	20	73	72	2.5
P003	456+0.621	3.8 N BABB	GLACIER	2	61	61	.866	28	28	RMS	612	119	554	7	22	10	4	27	70	72	.3
P003	448+0.813	4.3 N ST MARYS	GLACIER	2	56	64	4.001	32	32	PMS	793	154	630	9	25	10	2	26	72	72	1.1
P001	670+0.214	2.8 N EAST GLAC	GLACIER	2	29	72	8.761	24	24	PMS	402	81	728	7	28	5	0	28	68	73	2.8
P001	263+0.107	0.3 E TOOLE CO	TOOLE	2	65	65	7.491	32	32	PMS	1131	169	666	10	24	10	5	26	75	73	1.9
P001	299+0.766	7.3 W LIBERTY CO	TOOLE	2	57	62	7.266	32	32	PMS	775	100	569	3	19	10	15	27	74	74	1.9
P003	444+0.544	ST MARYS	GLACIER	2	64	64	4.280	32	32	PMS	798	155	597	9	25	10	4	26	74	74	1.1
P001	231+0.966	3.2 E BLACKFOOT	GLACIER	2	50	63	1.203	24	30	RMS	1273	203	530	6	17	10	20	24	77	75	.3
P001	348+0.215	HINGHAM	HILL	2	60	60	6.381	32	32	PMS	1076	139	672	8	22	10	10	27	77	76	1.5
P001	669+0.592	2.2 N EAST GLAC	GLACIER	2	29	72	.622	24	24	PMS	601	121	611	8	28	10	3	27	76	78	.1
P001	423+0.924	0.8 W HARLEM	BLAINE	2	68	68	.797	40	40	PMS	1754	228	281	9	28	10	16	18	81	78	.2
P010	89+0.607	0.2 N HILL CO	HILL	2	70	70	1.319	32	32	PMS	1108	144	720	10	28	10	4	27	79	78	.3
P001	341+0.907	RUDYARD FAS 231	HILL	2	60	60	5.813	32	32	PMS	1166	151	720	8	23	10	13	27	81	79	1.1
P001	262+0.815	TOOLE CO	TOOLE	2	67	67	.272	40	40	PMS	1250	187	296	8	23	10	20	21	82	80	.0
P003	388+0.220	GLACIER CO	GLACIER	2	68	68	5.858	34	38	PMS	605	145	529	10	27	10	5	26	78	80	1.3
P003	394+0.089	5.9 N GLACIER CO	GLACIER	2	66	66	5.926	34	34	PMS	618	148	504	10	28	10	7	26	81	82	1.1
P001	414+0.015	1.0 E ZURICH	BLAINE	2	56	73	7.313	32	32	BST	1601	208	666	10	30	10	10	25	85	82	1.1
P010	89+0.418	HILL CO	HILL	2	30	70	.189	30	30	RMS	1029	133	702	8	25	10	20	27	90	89	.0
		DISTRICT TOTAL					348.094													39	135.8

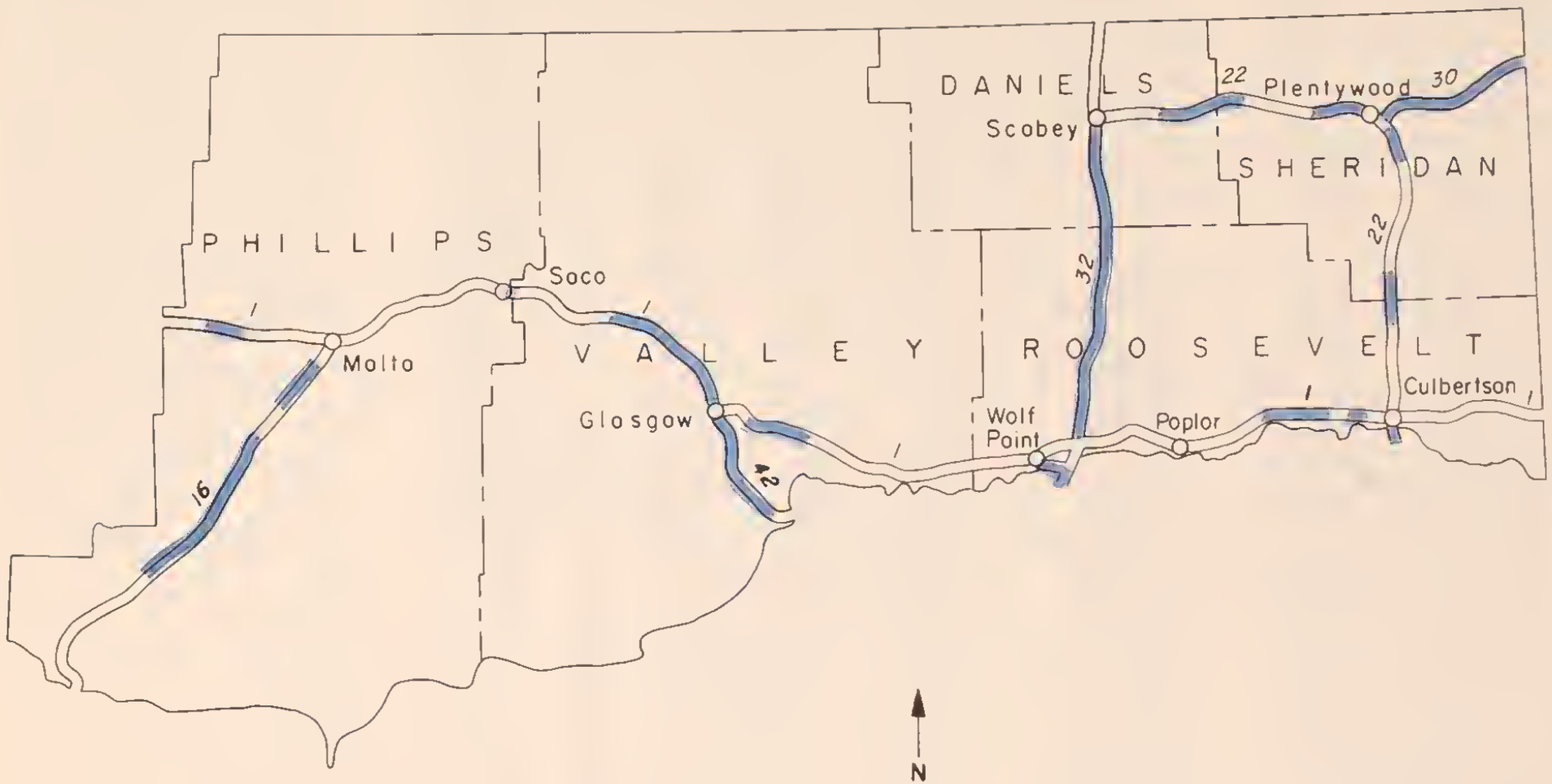

SUFFICIENCY RATING
BY
FINANCIAL DISTRICT 3
RURAL PRIMARY SYSTEM

Percent Sufficient

- 0 - 40
- 41 - 60
- 61 - 100
- Under Construction As Of December 31, 1973

FINANCIAL DISTRICT NUMBER 3

RT-#	MILEPOINT	SECTION DESCRIPTION	COUNTY	FIN DIST	YEARS BT	YEARS IM	SECTION LENGTH	WIDTH SRF	WIDTH RDY	SUF TYP	ADT	DHV	SERVICE VOLUME	SUFFICIENCY RATINGS FNO	SRF	ORN	SAF	CAP	TCT	ADJ	OEFIC MILES
P001	541+0.099	0.3 W GLASGOW	VALLEY	3	48	48	.328	24	26	RMS	5299	715	638	0	13	8	20	13	54	41	.2
P001	537+0.631	3.7 W GLASGOW	VALLEY	3	48	48	3.338	24	26	RMS	1981	267	438	0	11	10	7	21	49	43	1.7
P042	73+0.246	JCT FAS RTE 247	VALLEY	3	34	58	2.174	22	26	RMS	1290	206	367	0	13	9	2	22	46	43	1.2
P025	46+0.499	ROOSEVELT CO	ROOSEVELT	3	30	56	.412	20	24	RMS	931	121	220	0	12	10	2	22	46	45	.2
P022	90+0.037	0.5 S CULBERTSON	ROOSEVELT	3	33	58	1.859	20	24	RMS	638	95	311	0	9	7	2	25	43	45	1.1
P025	46+0.911	JCT FAP 32	ROOSEVELT	3	30	56	5.474	24	24	RMS	967	125	371	0	13	7	2	25	47	46	2.9
P042	59+0.181	2.9 N VALLEY CO	VALLEY	3	34	34	11.343	22	26	RMS	620	99	324	0	12	7	1	25	45	47	6.2
P042	70+0.530	2.7 S FAS 247	VALLEY	3	34	34	2.725	22	26	RMS	790	126	442	0	11	9	1	26	47	48	1.4
P022	43+0.383	JCT FAP 30	SHERIDAN	3	33	36	9.226	20	24	RMS	900	135	327	0	14	9	1	24	48	48	4.8
P001	499+1.054	SACO	PHILLIPS	3	55	55	1.515	24	28	RMS	1181	159	510	0	13	10	3	25	51	49	.7
P022	64+0.348	MEDICINE LAKE	SHERIDAN	3	33	36	7.509	20	24	BST	629	94	608	0	8	8	4	28	48	50	3.9
P022	71+0.860	ROOSEVELT CO	ROOSEVELT	3	33	36	2.015	20	24	BST	567	85	608	0	10	5	4	28	47	50	1.1
P016	309+0.524	JCT FAS RTE 363	PHILLIPS	3	38	42	1.399	24	26	RMS	846	142	595	0	14	8	2	26	50	50	.7
P032	39+0.888	4.7 N DANIELS CO	DANIELS	3	33	35	4.599	20	24	BST	308	43	237	0	11	5	1	27	44	51	2.6
P032	48+0.193	2.6 S SCOBEY	DANIELS	3	33	35	2.587	20	24	BST	444	62	237	0	12	8	1	26	47	52	1.4
P022	29+0.335	ARCHER FAS 374	SHERIDAN	3	37	37	11.850	20	24	RMS	652	97	406	0	13	9	2	26	50	52	5.9
P001	526+0.524	14.1 W GLASGOW	VALLEY	3	50	55	11.121	24	27	PMS	1107	148	277	4	16	10	2	22	54	52	5.1
P001	454+0.550	DODSON	PHILLIPS	3	49	49	3.137	24	26	RMS	1168	151	539	3	14	8	4	26	55	53	1.4
P001	626+0.151	BROCKTON	ROOSEVELT	3	43	57	3.243	24	30	RMS	850	110	414	0	15	10	2	26	53	53	1.5
P022	7+0.586	7.1 E SCOBEY	DANIELS	3	35	36	10.261	20	24	BST	411	61	184	0	14	8	1	25	48	53	5.3
P030	0+0.000	JCT FAP RTE 22	SHERIDAN	3	38	40	10.149	20	24	RMS	434	60	255	0	12	7	3	26	48	53	5.3
P032	7+0.507	3.8 N FAP 1	ROOSEVELT	3	33	36	6.626	20	24	BST	365	51	418	0	9	9	1	28	47	53	3.5
P001	639+0.785	4.3 W CULBERTSON	ROOSEVELT	3	52	52	2.725	24	30	RMS	797	103	414	0	12	10	5	26	53	54	1.3
P001	629+0.422	3.2 E BROCKTON	ROOSEVELT	3	46	50	5.368	24	32	RMS	740	96	302	2	15	9	2	25	53	54	2.5
P030	20+0.630	JCT FAS RTE 516	SHERIDAN	3	40	40	2.757	20	24	RMS	422	59	277	0	13	8	2	27	50	55	1.4
P032	35+0.227	DANIELS CO	DANIELS	3	33	35	4.667	20	24	BST	310	43	393	0	10	8	2	28	48	55	2.4
P032	3+0.751	JCT FAP RTE 1	ROOSEVELT	3	33	36	3.750	20	24	BST	462	64	405	0	12	9	1	28	50	55	1.9
P032	28+0.175	7.0 S DANIELS CO	ROOSEVELT	3	33	35	7.041	20	24	BST	294	41	418	0	10	7	2	29	48	56	3.7
P001	543+0.809	JCT FAS RTE 247	VALLEY	3	62	62	2.430	36	36	PMS	1506	203	266	6	21	10	4	19	60	56	1.0
P001	521+0.454	20.0 E VALLEY CO	VALLEY	3	50	55	5.117	24	27	PMS	1055	142	413	3	16	10	3	25	57	56	2.2
P001	501+0.410	VALLEY CO	VALLEY	3	55	55	6.588	24	28	RMS	1072	144	435	0	13	9	13	25	60	58	2.6
P016	301+0.379	8.1 S FAS 363	PHILLIPS	3	38	42	8.114	24	26	RMS	306	51	507	0	12	8	2	28	50	58	4.1
P030	10+0.100	10.1 N JCT RTE 22	SHERIDAN	3	40	40	10.490	20	24	RMS	270	37	255	0	12	8	1	28	49	58	5.3
P032	44+0.481	9.3 N DANIELS CO	DANIELS	3	33	35	3.711	20	24	BST	336	47	405	0	12	8	3	28	51	58	1.8
P032	14+0.125	10.0 N JCT FAP 1	ROOSEVELT	3	33	36	9.277	20	24	BST	313	43	237	0	17	7	1	27	52	59	4.5
P032	23+0.431	11.8 S DANIELS CO	ROOSEVELT	3	33	36	4.759	20	24	BST	271	37	258	0	14	8	1	28	51	59	2.3
P016	278+0.473	6.3 N IND RES	PHILLIPS	3	47	47	5.924	25	25	BST	198	33	728	0	8	8	3	29	48	59	3.1
P016	284+0.393	12.2 N IND RES	PHILLIPS	3	42	42	6.398	20	24	RMS	194	32	707	0	10	8	1	29	48	59	3.3
P016	290+0.795	18.9 S FAS 363	PHILLIPS	3	42	61	5.281	22	24	RMS	207	34	787	0	10	8	2	29	49	59	2.7
P022	17+0.900	SHERIDAN CO	SHERIDAN	3	36	36	3.028	22	25	BST	281	42	249	0	15	8	1	27	51	59	1.5
P001	546+0.252	2.4 E FAS 247	VALLEY	3	53	53	8.404	24	30	RMS	1299	175	583	2	18	10	7	25	62	59	3.2
P001	515+0.618	14.2 E VALLEY CO	VALLEY	3	50	55	5.795	24	27	PMS	1093	147	461	5	18	10	4	25	62	60	2.2
P001	581+0.089	ROOSEVELT CO	ROOSEVELT	3	57	61	9.308	32	32	PMS	1244	167	569	3	15	10	10	26	64	61	3.4
P001	573+0.032	FRAZER	VALLEY	3	58	61	8.057	24	32	PMS	1173	158	629	3	14	10	10	26	63	61	3.0
P022	42+0.348	PLENTYWOOD	SHERIDAN	3	33	36	1.033	20	24	RMS	1761	264	526	0	14	10	20	22	66	61	.4
P016	247+0.534	5.6 N PHILLIPS CO	PHILLIPS	3	60	60	9.711	28	28	PMS	330	55	592	0	11	10	4	29	54	61	4.5
P016	242+0.067	PHILLIPS CO	PHILLIPS	3	60	60	5.581	28	28	PMS	340	57	591	0	12	10	3	29	54	61	2.6
P022	20+0.923	3.0 E SHERIDAN CO	SHERIDAN	3	36	36	8.441	22	25	BST	362	54	435	0	14	9	4	28	55	61	3.8
P016	272+0.176	FT BEL IND RES	PHILLIPS	3	49	49	6.252	22	22	BST	200	33	588	0	10	7	5	29	51	62	3.1
P001	591+0.423	WOLF POINT	ROOSEVELT	3	58	58	5.798	32	32	PMS	1841	220	648	7	20	10	5	25	67	62	1.9
P001	642+0.523	1.7 W CULBERTSON	ROOSEVELT	3	56	61	1.712	32	32	PMS	819	106	428	2	14	10	11	26	63	63	.6
P016	296+0.098	13.6 S FAS 363	PHILLIPS	3	42	61	5.278	22	24	RMS	220	36	342	0	15	9	1	28	53	63	2.5
P032	0+0.000	JCT FAP RTE 25	ROOSEVELT	3	33	36	3.765	20	24	BST	249	34	635	0	8	10	7	29	54	63	1.7
P001	597+0.243	JCT FAP RTE 32	ROOSEVELT	3	58	58	4.565	32	32	PMS	1372	164	648	6	18	10	7	26	67	64	1.5
P001	601+0.789	4.6 E FAP 32	ROOSEVELT	3	60	60	9.761	32	32	PMS	1373	164	720	6	22	10	4	27	69	66	3.0

FINANCIAL DISTRICT NUMBER 3

RT-#	MILEPOINT	SECTION DESCRIPTION	COUNTY	FIN DIST	YEARS BT	YEARS IM	SECTION LENGTH	WIDTH SRF	WIDTH ROY	SUF TYP	ADT	DHV	SERVICE VOLUME	SUFFICIENCY RATINGS END	SRF	DRN	SAF	CAP	TCT	ADJ	DEFIC MILES
P001	564+0.858	8.8 E NASHUA	VALLEY	3	61	61	8.184	32	32	PMS	1163	157	666	4	23	10	5	26	68	66	2.6
P001	489+0.049	9.9 W SACO	PHILLIPS	3	67	67	9.965	40	40	PMS	1110	149	234	8	24	10	6	20	68	66	3.2
P001	457+0.675	3.1 E OODSON	PHILLIPS	3	63	63	9.025	32	32	PMS	1149	149	672	6	21	10	5	27	69	67	2.8
P001	542+0.429	GLASGOW	VALLEY	3	62	62	1.386	68	68	PMS	3143	424	2112	6	24	10	7	27	74	67	.4
P001	508+0.040	6.6 E VALLEY CO	VALLEY	3	66	66	7.595	40	40	PMS	1151	155	260	7	25	10	7	21	70	68	2.3
P001	611+0.926	POPLAR	ROOSEVELT	3	70	70	13.687	40	40	PMS	1202	156	281	7	24	10	8	22	71	69	4.0
P016	264+0.333	8.1 N FAS 376	PHILLIPS	3	57	59	7.800	24	29	PMS	206	34	496	3	16	10	2	29	66	70	3.1
P022	81+0.351	5.5 S FROID	ROOSEVELT	3	59	59	7.156	32	32	PMS	771	115	406	5	18	10	10	26	69	70	2.2
P001	556+0.131	NASHUA	VALLEY	3	70	70	8.685	32	32	PMS	1179	159	643	8	25	10	4	26	73	71	2.3
P001	554+0.658	0.5 W NASHUA	VALLEY	3	56	70	.526	32	32	PMS	1230	166	503	9	26	10	3	25	73	71	.1
P001	656+0.309	10.8 W N O LINE	ROOSEVELT	3	55	62	5.246	32	32	PMS	802	108	592	8	21	10	6	27	72	72	1.5
P001	472+0.410	MALTA	PHILLIPS	3	67	67	8.975	40	40	PMS	1150	149	234	10	27	10	7	20	74	72	2.3
P001	466+0.722	12.1 E OODSON	PHILLIPS	3	53	53	4.948	24	30	RMS	1389	180	600	2	18	10	20	26	76	73	1.2
P001	638+0.084	6.0 W CUL8ERTSON	ROOSEVELT	3	52	52	1.723	24	30	RMS	770	100	663	0	16	10	20	28	74	75	.4
P016	260+0.891	4.6 N FAS 376	PHILLIPS	3	57	59	3.479	24	29	PMS	224	37	623	3	18	10	6	29	66	75	1.2
P001	661+0.539	5.6 W N O LINE	ROOSEVELT	3	55	62	5.604	32	32	PMS	738	99	403	8	21	10	10	26	75	76	1.4
P001	634+0.794	8.6 E 8ROCKTON	ROOSEVELT	3	52	52	3.299	24	30	RMS	740	96	414	2	16	10	20	27	75	76	.8
P001	446+0.310	PHILLIPS CO	PHILLIPS	3	73	73	7.360	40	40	PMS	1039	135	281	10	30	10	7	23	80	79	1.5
P022	73+0.876	2.0 S ROOSEVELT CO	ROOSEVELT	3	71	71	1.992	32	32	PMS	646	96	532	10	28	10	3	27	78	79	.4
P001	644+1.008	CUL8ERTSON	ROOSEVELT	3	56	61	3.010	32	32	PMS	1011	136	629	7	17	10	20	27	81	80	.6
P022	89+0.524	CUL8ERTSON	ROOSEVELT	3	61	61	.496	36	36	PMS	689	103	560	7	16	10	20	27	80	81	.1
P022	0+0.523	SCO8EY	DANIELS	3	65	65	7.070	32	32	PMS	592	88	672	9	26	10	6	28	79	81	1.5
P022	75+0.881	FROID	ROOSEVELT	3	71	71	5.469	32	32	PMS	638	95	592	10	28	10	5	28	81	82	1.0
P032	60+0.935	9.2 N SCO8EY	DANIELS	3	45	65	4.885	24	24	BST	56	7	365	4	17	10	2	30	63	82	1.8
P001	648+0.067	3.0 E CUL8ERTSON	ROOSEVELT	3	61	61	8.291	32	32	PMS	826	111	629	6	20	10	20	27	83	83	1.4
P016	257+0.224	0.9 N FAS 376	PHILLIPS	3	57	59	3.664	24	29	PMS	234	39	592	2	18	10	20	29	79	85	.8
P032	51+0.737	SCO8EY	DANIELS	3	68	68	9.190	24	26	PMS	162	22	496	10	26	10	1	29	76	85	2.2
P001	481+0.373	9.0 E MALTA	PHILLIPS	3	67	67	7.671	40	40	PMS	1061	137	247	9	26	10	20	22	87	86	1.0
P022	52+0.606	9.2 S JCT FAP 30	SHERIDAN	3	63	63	11.140	32	32	PMS	723	108	621	7	23	10	20	27	87	87	1.4
P022	63+0.803	JCT FAS 515	SHERIDAN	3	63	63	.265	32	32	PMS	665	99	1052	7	23	10	20	29	89	89	.0
P001	555+0.899	NASHUA	VALLEY	3	56	70	.095	32	32	PMS	1210	163	488	9	27	10	20	25	91	90	.0
P042	56+0.288	VALLEY CO	VALLEY	3	36	66	2.893	30	36	RMS	244	39	520	9	27	10	20	29	95	96	.1
		DISTRICT TOTAL					484.554														39 188.4

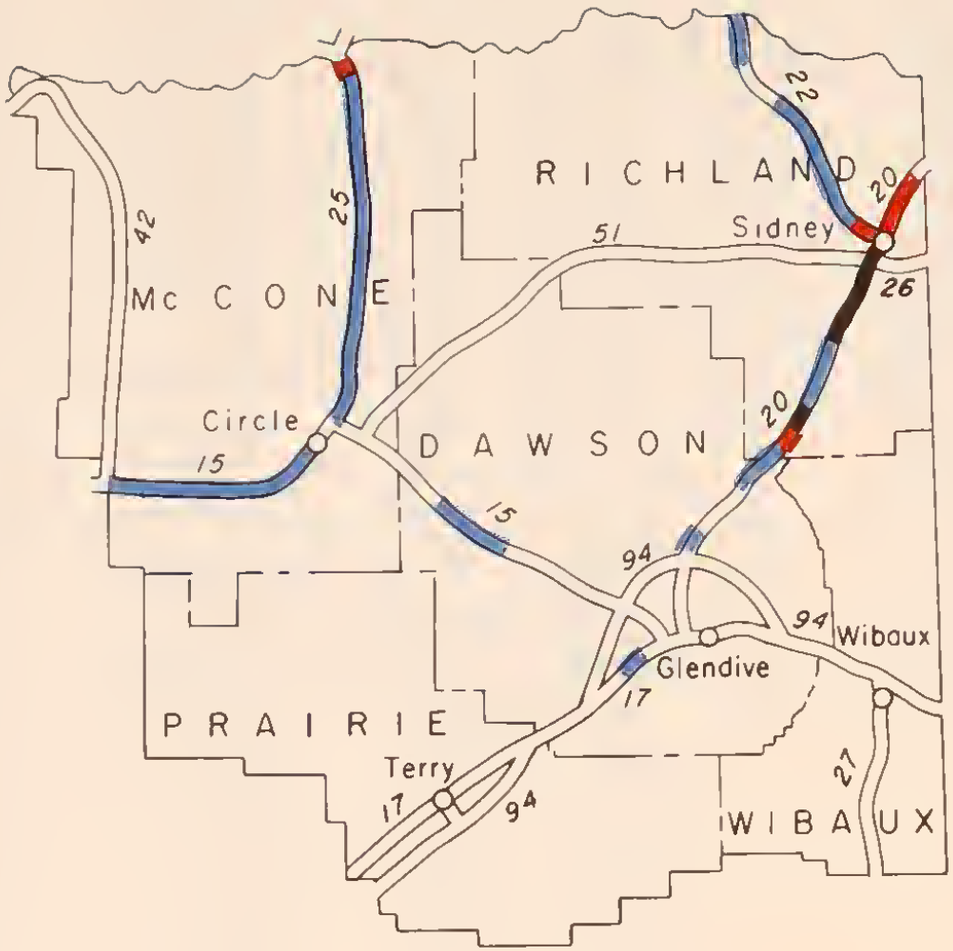

SUFFICIENCY RATING
BY
FINANCIAL DISTRICT 4
RURAL PRIMARY SYSTEM

Percent Sufficient

- 0 - 40
- 41 - 60
- 61 - 100
- Under Construction As Of December 31, 1973

FINANCIAL DISTRICT NUMBER 4

RT-#	MILEPOINT	SECTION DESCRIPTION	COUNTY	FIN DIST	YEARS BT	YEARS IM	SECTION LENGTH	WIDTH SRF	WIDTH RDY	SUF TYP	ADT	DHV	SERVICE VOLUME	SUFFICIENCY RATINGS END	SUFFICIENCY RATINGS SRF	SUFFICIENCY RATINGS DRN	SUFFICIENCY RATINGS SAF	SUFFICIENCY RATINGS CAP	SUFFICIENCY RATINGS TCT	SUFFICIENCY RATINGS ADJ	DEFIC MILES
P022	121+0.331	3.6 N SIDNEY	RICHLAND	4	37	49	3.663	24	26	RMS	2301	345	277	0	14	9	2	11	36	29	2.3
P020	58+0.614	6.1 N SIDNEY	RICHLAND	4	35	35	3.906	20	24	RMS	1679	218	356	0	12	5	1	21	39	34	2.4
P020	52+0.570	SIDNEY	RICHLAND	4	35	35	6.066	20	24	RMS	2288	297	534	0	13	5	3	22	43	36	3.5
P020	28+0.894	5.8 N RICHLAND CO	RICHLAND	4	34	58	2.597	20	24	RMS	1040	135	185	0	12	8	1	19	40	39	1.6
P025	44+0.762	1.8 S ROOSEVELT	MCCONE	4	30	36	1.745	20	24	BST	741	96	126	0	13	6	1	19	39	40	1.1
P025	0+0.055	CIRCLE	MCCONE	4	36	56	7.600	20	24	RMS	656	85	126	0	11	8	1	20	40	42	4.6
P020	32+0.968	1.0 N SAVAGE	RICHLAND	4	34	57	9.054	20	24	RMS	1279	166	333	0	12	3	2	23	45	42	5.0
P025	7+0.759	7.6 N CIRCLE	MCCONE	4	36	55	13.141	20	25	RMS	627	81	315	0	8	6	1	20	41	43	7.8
P022	108+0.287	4.6 N FAS 201	RICHLAND	4	40	49	4.650	24	26	BST	654	98	255	0	12	8	2	24	46	48	2.5
P015	296+0.861	7.1 E DAWSON CO	DAWSON	4	33	50	5.168	20	24	RMS	488	63	406	0	7	8	1	28	44	48	2.9
P025	28+0.107	4.2 N FAS 254	MCCONE	4	40	40	7.404	20	24	RMS	559	72	203	0	11	7	3	25	46	49	4.0
P022	112+0.961	JCT FAS 201	RICHLAND	4	40	49	4.749	24	26	RMS	778	116	277	0	12	8	4	24	48	49	2.5
P022	117+0.721	4.7 S JCT FAS 201	RICHLAND	4	38	49	3.628	24	26	RMS	925	138	387	0	13	8	4	25	50	49	1.8
P025	20+0.909	20.7 N CIRCLE	MCCONE	4	35	40	7.203	20	24	RMS	584	75	238	0	11	7	3	25	46	49	3.9
P026	0+0.000	JCT FAP RTE 20	RICHLAND	4	33	36	.775	20	24	BST	846	109	392	0	13	10	1	26	50	50	.4
P022	91+0.586	RICHLAND CO	RICHLAND	4	34	36	1.650	20	24	BST	600	90	515	0	8	10	2	27	47	50	.9
P022	93+0.586	1.7 S RICHLAND CO	RICHLAND	4	37	41	3.258	24	26	BST	607	91	470	0	10	7	5	27	49	52	1.7
P022	100+0.176	8.3 S RICHLAND CO	RICHLAND	4	40	49	8.090	24	26	BST	633	94	448	0	8	8	7	27	50	52	4.0
P026	0+0.775	0.8 E JCT FAP 20	RICHLAND	4	33	55	6.758	20	24	RMS	321	41	422	0	10	5	1	29	45	52	3.7
P015	302+0.037	12.3 E DAWSON CO	DAWSON	4	33	50	4.463	20	24	RMS	584	75	686	0	8	8	6	28	50	53	2.2
P015	267+0.491	JCT FAS RTE 253	MCCONE	4	40	54	10.952	24	24	RMS	505	77	312	0	11	10	2	26	49	53	5.6
P015	248+0.632	JCT FAP 42	MCCONE	4	40	54	8.009	24	24	RMS	343	52	441	0	8	9	2	28	47	54	4.2
P025	35+0.506	11.0S ROOSEVELT CO	MCCONE	4	37	37	9.233	20	25	RMS	609	79	185	0	18	6	3	24	51	54	4.5
P020	18+0.596	4.2 S RICHLAND CO	DAWSON	4	54	54	4.170	28	28	RMS	792	102	378	0	14	10	4	26	54	55	1.9
P017	70+0.705	0.6 W GLENDIVE	DAWSON	4	48	50	.222	24	34	PMS	3319	398	336	6	19	8	20	12	65	56	.1
P015	256+0.590	8.0 E FAP 42	MCCONE	4	40	54	5.800	24	24	RMS	369	56	266	0	13	9	1	27	50	56	2.9
P015	262+0.331	13.9 E FAP 42	MCCONE	4	40	54	5.189	24	24	RMS	372	56	289	0	13	8	3	27	51	57	2.5
P020	23+0.110	RICHLAND CO	RICHLAND	4	54	54	5.787	28	28	RMS	894	116	266	2	17	10	5	23	57	57	2.5
P020	1+0.761	GLENDIVE	DAWSON	4	64	64	4.375	40	40	PMS	1376	178	195	8	25	10	3	16	62	59	1.7
P020	63+0.923	FAIRVIEW	RICHLAND	4	56	56	.349	24	32	RMS	1653	214	896	8	21	10	1	26	66	62	.1
P015	316+0.709	12.0 E FAS 470	DAWSON	4	61	61	8.027	32	32	PMS	875	113	731	4	17	10	3	28	62	62	3.1
P042	46+0.037	10.2 S VALLEY CO	MCCONE	4	57	64	6.173	24	32	BST	159	25	510	0	10	10	2	29	51	63	3.0
P042	1+0.983	MCCONE CO	MCCONE	4	60	64	6.310	24	40	BST	117	18	510	0	8	10	3	29	50	65	3.2
P051	49+0.250	LAMBERT	RICHLAND	4	56	56	10.645	25	25	BST	293	41	400	0	15	10	4	28	57	65	4.6
P017	31+0.365	4.0 W TERRY	PRAIRIE	4	31	57	4.030	24	30	RMS	124	16	530	0	14	6	2	30	52	66	1.9
P051	38+0.441	5.8 E RICHLAND CO	RICHLAND	4	57	57	10.781	26	30	BST	204	28	565	0	12	10	6	29	57	67	4.6
P020	13+0.047	11.3 N GLENDIVE	DAWSON	4	69	69	5.607	40	40	PMS	787	102	165	8	25	10	3	21	67	68	1.9
P042	8+0.299	6.3 N MCCONE CO	MCCONE	4	63	64	11.418	24	42	BST	116	18	560	0	9	10	5	30	54	69	5.3
P042	31+0.776	29.8 N MCCONE CO	MCCONE	4	56	64	5.463	24	34	BST	116	18	560	0	10	10	5	30	55	70	2.5
P051	59+0.918	10.6 E LAMBERT	RICHLAND	4	55	55	4.437	25	25	BST	349	48	377	4	18	10	4	28	64	70	1.6
P042	37+0.240	35.3 N MCCONE CO	MCCONE	4	57	64	8.785	24	32	BST	123	19	560	0	10	10	8	29	57	71	3.8
P051	32+0.582	RICHLAND CO	RICHLAND	4	58	58	5.840	28	32	BST	190	26	428	4	16	10	3	29	62	72	2.2
P017	22+0.374	PRAIRIE CO LINE	PRAIRIE	4	31	57	7.332	22	26	RMS	42	5	456	0	13	6	1	30	50	72	3.7
P017	38+0.695	2.1 E TERRY	PRAIRIE	4	31	49	5.120	24	24	RMS	40	5	348	0	14	5	1	30	50	72	2.6
P015	279+0.794	CIRCLE	MCCONE	4	66	66	1.016	32	32	PMS	1010	154	592	8	28	10	3	26	75	74	.3
P051	9+0.094	0.8 E DAWSON CO	DAWSON	4	59	59	9.669	28	28	PMS	174	24	371	4	17	10	3	29	63	74	3.6
P051	18+0.776	10.5 E DAWSON CO	DAWSON	4	59	59	8.456	28	28	PMS	173	24	342	4	20	10	3	29	66	77	2.9
P015	289+0.829	DAWSON CO	DAWSON	4	64	64	7.066	32	32	PMS	476	61	448	7	24	10	5	28	74	77	1.8
P020	6+0.132	4.4 N GLENDIVE	DAWSON	4	67	67	6.856	40	40	PMS	882	114	565	9	27	10	4	27	77	77	1.6
P017	70+0.579	0.7 W GLENDIVE	DAWSON	4	69	69	.126	32	32	PMS	3319	398	432	9	29	10	20	16	84	78	.0
P051	27+0.527	RICHEY	DAWSON	4	58	58	5.039	28	32	BST	224	31	580	5	18	10	8	29	70	78	1.5
P027	71+0.318	7.9 S WIBAUX	WIBAUX	4	65	65	2.083	28	28	PMS	500	65	353	10	27	10	2	27	76	79	.5
P027	66+0.022	10.3 N FAS 413	WIBAUX	4	65	65	5.304	28	28	PMS	436	56	579	9	26	10	2	29	76	80	1.3
P051	64+0.382	6.7 W FAP 20	RICHLAND	4	55	55	6.760	25	25	BST	522	73	508	3	17	10	20	28	79	80	1.5
P051	0+0.000	JCT FAP 15	MCCONE	4	60	61	3.326	30	30	PMS	297	41	655	8	25	10	3	29	75	81	.8

FINANCIAL DISTRICT NUMBER 4

RT-#	MILEPOINT	SECTION DESCRIPTION	COUNTY	FIN DIST	YEARS BT	YEARS IM	SECTION LENGTH	WIDTH SRF	WIDTH RDY	SUF TYP	ADT	OHV	SERVICE VOLUME	SUFFICIENCY RATINGS END	SRF	ORN	SAF	CAP	TCT	AOJ	DEFIC MILES
P027	54+0.746	WIBAUX CO	WIBAUX	4	65	65	11.265	28	28	PMS	362	47	600	6	26	10	3	29	76	81	2.7
P027	73+0.386	5.7 S WIBAUX	WIBAUX	4	65	65	5.731	28	28	PMS	533	69	552	9	26	10	6	28	79	81	1.2
P015	306+0.479	2 MI E LINOSAY	DAWSON	4	67	67	10.239	24	40	PMS	721	93	344	7	23	10	14	26	80	81	2.0
P017	70+0.927	0.4 W GLENDIVE	DAWSON	4	60	60	.374	72	72	PMS	3319	398	2840	7	22	10	20	28	87	82	.0
P017	36+0.554	TERRY	PRAIRIE	4	31	57	1.294	24	30	PMS	73	10	1012	0	11	5	20	30	66	82	.4
P051	3+0.340	3.3 E JCT FAP 15	MCCONE	4	60	61	5.001	30	30	PMS	230	32	463	8	24	10	4	29	75	82	1.3
P042	52+0.226	4.0 S VALLEY CO	MCCONE	4	36	66	4.061	28	28	RMS	185	29	349	7	26	10	2	29	74	83	1.1
P017	43+0.815	7.2 E TERRY	PRAIRIE	4	49	49	1.041	24	32	RMS	31	4	662	5	16	8	0	30	59	83	.4
P042	19+0.720	17.7 N MCCONE CO	MCCONE	4	62	71	12.052	30	30	PMS	116	18	352	7	27	10	5	29	78	88	2.7
P017	70+0.300	JCT FAI 94	DAWSON	4	69	69	.279	32	32	PMS	3319	398	976	10	28	10	20	24	92	89	.0
P022	96+0.836	5.0 S RICHLAND CO	RICHLAND	4	70	70	3.328	34	34	PMS	619	92	360	8	24	10	20	26	88	89	.4
P015	287+0.710	7.0 E FAP 51	MCCONE	4	66	66	2.138	32	32	PMS	498	64	403	7	22	10	20	28	87	89	.3
P015	280+0.777	JCT FAP RTE 51	MCCONE	4	66	66	6.932	32	32	PMS	644	83	621	8	25	10	20	28	91	91	.6
P017	37+0.851	1.3 E TERRY	PRAIRIE	4	55	55	.844	24	32	RMS	53	7	455	6	16	9	20	30	81	93	.2
P051	8+0.342	DAWSON CO	DAWSON	4	60	61	.775	30	30	PMS	188	26	702	9	25	10	20	29	93	96	.1
P017	29+0.626	5.6 W TERRY	PRAIRIE	4	66	66	1.561	28	28	RMS	75	9	531	8	23	10	20	30	91	97	.1
P020	31+0.502	SAVAGE	RICHLAND	4			1.484	UNDER CONSTRUCTION													.0
P020	50+0.012	JCT FAP RTES 26 51	RICHLAND	4			1.750	UNDER CONSTRUCTION													.0
P020	42+0.055	7.9 S FA RTE 51	RICHLAND	4			7.955	UNDER CONSTRUCTION													.0
		DISTRICT TOTAL					393.427													40	157.3

N

SUFFICIENCY RATING
BY
FINANCIAL DISTRICT 5
RURAL PRIMARY SYSTEM

Percent Sufficient

- 0 - 40
- 41 - 60
- 61 - 100
- Under Construction As Of December 31, 1973

FINANCIAL DISTRICT NUMBER 5

RT-#	MILEPOINT	SECTION DESCRIPTION	COUNTY	FIN DIST	YEARS BT	YEARS IM	SECTION LENGTH	WIDTH SRF	WIDTH RDY	SUF TYP	ADT	OHV	SERVICE VOLUME	SUFFICIENCY RATINGS FND	SRF	DRN	SAF	CAP	TOT	ADJ	DEFIC MILES
P043	0+0.626	LEWISTOWN LIMITS	FERGUS	5	21	21	1.143	18	24	PCC	2383	309	319	0	13	7	4	15	39	32	.7
P015	212+0.181	JCT FAP RTE 18	GARFIELD	5	37	47	.268	22	24	RMS	1012	154	235	0	9	8	0	20	37	36	.2
P015	88+0.245	5.1 E LEWISTOWN	FERGUS	5	37	56	6.022	24	30	RMS	931	121	261	0	14	8	1	23	46	45	3.3
P043	1+0.761	1.1 N LEWISTOWN	FERGUS	5	50	50	7.722	24	28	RMS	1266	164	318	0	14	10	2	22	48	45	4.0
P015	94+0.353	11.1 E LEWISTOWN	FERGUS	5	37	56	8.960	24	30	RMS	742	96	333	0	11	9	1	26	47	48	4.7
P015	121+0.740	8.7 E FAP 16	FERGUS	5	29	58	1.467	18	24	RMS	452	69	582	0	9	5	2	28	44	49	.8
P015	123+0.198	PETROLEUM CO	PETROLEUM	5	31	58	7.790	20	24	RMS	339	51	707	0	10	4	1	29	44	51	4.4
P015	206+0.821	5.3 W FA RTE 18	GARFIELD	5	36	49	5.345	24	24	PMS	355	54	414	0	10	7	1	28	46	52	2.9
P015	364+0.400	SPUR RTE 15	FERGUS	5	49	61	1.750	24	28	RMS	1091	129	744	3	15	8	1	27	54	52	.8
P015	73+0.550	8.5 E FAP 45	FERGUS	5	47	54	3.349	24	31	PMS	1644	195	340	6	19	9	2	21	57	52	1.4
P015	131+0.060	7.8 E PETROLEUM CO	PETROLEUM	5	31	58	4.553	20	24	RMS	317	48	599	0	9	7	1	29	46	53	2.5
P015	103+0.269	20.2 E LEWISTOWN	FERGUS	5	37	56	9.668	24	30	RMS	662	101	656	0	12	9	2	28	51	53	4.7
P015	171+0.262	8.1 W SAND SPRINGS	GARFIELD	5	47	58	8.146	24	24	PMS	288	44	695	0	8	7	1	29	45	53	4.5
P015	242+0.464	3.5 E FAS 462	GARFIELD	5	38	54	6.093	24	24	RMS	356	54	393	0	9	9	1	28	47	53	3.2
P015	213+0.088	JORDAN	GARFIELD	5	37	52	4.995	24	26	RMS	444	67	438	0	11	8	1	28	48	53	2.6
P015	226+0.735	8.7 E FAS 341	GARFIELD	5	37	54	12.201	24	24	RMS	337	51	217	0	11	8	1	26	46	53	6.6
P015	148+0.698	9.6 W GARFIELD CO	PETROLEUM	5	51	51	7.983	24	24	BST	356	54	760	0	10	8	1	29	48	54	4.2
P015	112+0.582	JCT FAP RTE 16	FERGUS	5	51	51	8.723	24	24	BST	628	96	442	0	15	9	1	27	52	54	4.2
P018	48+0.498	10.4 N GARFIELD CO	GARFIELD	5	31	53	10.488	20	24	RMS	192	24	406	0	8	5	1	29	43	54	6.0
P018	38+0.093	GARFIELD CO	GARFIELD	5	31	53	10.392	20	24	RMS	185	24	387	0	7	7	1	29	44	55	5.8
P015	218+0.065	JCT FAS RTE 341	GARFIELD	5	36	49	8.693	24	25	BST	348	53	418	0	10	8	2	28	48	55	4.5
P015	79+0.286	JCT SPUR FAP 15	FERGUS	5	47	54	1.761	24	31	RMS	1920	226	676	7	18	9	2	25	61	55	.7
P045	81+0.345	FERGUS CO	FERGUS	5	46	60	3.235	24	24	RMS	830	107	312	4	16	9	1	25	55	55	1.5
P045	64+0.218	FERGUS CO	FERGUS	5	47	73	3.002	24	24	PMS	808	105	442	3	15	10	2	26	56	56	1.3
P015	76+0.912	11.9 E FAP 45	FERGUS	5	47	54	2.367	24	31	PMS	2062	245	522	7	20	9	3	23	62	56	.9
P015	192+0.200	3.6 E EDWARDS	GARFIELD	5	36	53	6.889	24	24	RMS	292	44	441	0	9	9	1	29	48	56	3.6
P015	136+0.507	WINNETT	PETROLEUM	5	31	69	1.123	22	24	PMS	405	61	527	0	11	10	1	28	50	56	.6
P018	58+0.985	COHAGEN	GARFIELD	5	29	35	4.390	20	24	BST	216	28	338	0	10	5	2	29	46	56	2.4
P015	238+0.925	JCT FAS 462 & 465	GARFIELD	5	37	54	2.538	24	24	RMS	357	54	278	0	13	9	2	27	51	57	1.2
P016	192+0.688	6.5 S FAP 15	FERGUS	5	41	65	4.893	24	30	RMS	521	67	333	0	16	9	1	27	53	57	2.3
P015	199+0.094	10.5 E EDWARDS	GARFIELD	5	36	49	7.661	24	24	PMS	319	48	243	0	13	9	1	27	50	57	3.8
P016	237+0.411	4.6 S PHILLIPS CO	FERGUS	5	60	60	4.583	28	28	PMS	333	55	927	0	9	10	4	29	52	59	2.2
P015	83+0.164	LEWISTOWN	FERGUS	5	42	72	5.078	24	30	PMS	1095	142	377	4	19	10	4	24	61	59	2.0
P015	137+0.626	1.1 E WINNETT	PETROLEUM	5	54	54	11.000	24	24	RMS	363	55	493	0	13	10	4	28	55	61	5.0
P016	197+0.570	1.6 S FAP 15	FERGUS	5	62	62	1.564	32	32	PMS	705	118	500	4	18	10	3	26	61	62	.6
P016	224+0.499	3.9 N JCT FAP 43	FERGUS	5	59	64	12.938	28	28	RMS	319	53	654	0	11	10	6	29	56	63	5.7
P043	9+0.491	JCT FAS RTE 235	FERGUS	5	50	50	5.335	24	28	RMS	692	89	318	2	14	10	10	26	62	63	2.0
P016	187+0.803	7.2 N FERGUS CO	FERGUS	5	52	52	4.896	24	28	RMS	475	61	333	4	16	10	3	27	60	64	2.0
P016	208+0.837	9.7 N JCT FAP 15	FERGUS	5	61	61	11.832	30	30	PMS	278	46	510	0	12	10	6	29	57	65	5.1
P015	66+0.986	2.0 E FAP 45	FERGUS	5	47	54	6.539	24	31	PMS	1532	182	522	6	20	9	9	25	69	65	2.0
P016	199+0.150	JCT FAP RTE 15	FERGUS	5	62	62	9.657	30	30	PMS	240	40	485	0	12	10	6	29	57	66	4.2
P043	14+0.838	JCT FAS RTE 236	FERGUS	5	63	63	10.462	28	30	PMS	299	38	414	3	14	10	3	29	59	66	4.3
P043	35+0.280	ROY	FERGUS	5	62	62	7.565	30	30	PMS	297	38	600	3	16	10	3	29	61	68	3.0
P045	70+0.433	FERGUS CO	FERGUS	5	47	57	1.200	24	24	RMS	754	98	266	2	14	9	20	24	69	70	.4
P016	180+0.604	FERGUS CO	FERGUS	5	63	63	1.119	30	30	PMS	419	54	333	7	19	10	1	28	65	70	.4
P043	29+0.037	FERGUS	FERGUS	5	63	63	6.226	28	30	PMS	319	41	600	5	18	10	2	29	64	71	2.2
P045	71+0.629	1.2 N FERGUS CO	FERGUS	5	41	70	6.838	24	24	PMS	762	99	349	8	25	10	2	26	71	72	2.0
P043	25+0.294	10.5 N FAS 236	FERGUS	5	63	63	3.738	28	30	PMS	277	36	442	5	18	10	4	29	66	73	1.3
P016	220+0.624	JCT FAP RTE 43	FERGUS	5	62	62	3.889	30	30	PMS	320	53	523	3	18	10	9	28	68	74	1.2
P016	175+0.885	PETROLEUM CO	PETROLEUM	5	63	63	4.714	30	30	PMS	446	57	504	7	21	10	4	28	70	74	1.4
P045	67+0.899	FERGUS CO	FERGUS	5	47	73	1.926	24	24	PMS	736	95	494	3	14	10	20	27	74	75	.5
P015	64+0.958	JCT FA RTE 45	FERGUS	5	71	71	2.016	32	32	PMS	1502	178	621	10	30	10	4	26	80	77	.4
P016	181+0.704	1.1 N FERGUS CO	FERGUS	5	65	65	6.059	30	30	PMS	440	57	392	8	22	10	6	28	74	78	1.6
P015	161+0.578	3.1 E GARFIELD CO	GARFIELD	5	68	68	9.598	36	36	PMS	303	46	711	6	23	10	5	29	73	79	2.6
P015	241+0.448	2.5 E FAS 462	GARFIELD	5	68	68	1.021	36	36	RMS	357	54	190	9	26	10	3	26	74	79	.3

FINANCIAL DISTRICT NUMBER 5

RT-#	MILEPOINT	SECTION DESCRIPTION	COUNTY	FIN DIST	YEARS BT	YEARS IM	SECTION LENGTH	WIDTH SRF	WIDTH ROY	SUF TYP	ADT	DHV	SERVICE VOLUME	SUFFICIENCY RATINGS END	SRF	DRN	SAF	CAP	TOT	ADJ	DEFIC MILES
P018	73+0.587	14.7 N COHAGEN	GARFIELD	5	65	65	9.391	28	28	PMS	283	36	416	7	25	10	4	29	75	81	2.3
P042	0+0.000	JCT FAP RTE 15	GARFIELD	5	60	64	1.990	24	40	BST	118	18	793	0	8	10	20	30	68	81	.6
P015	64+0.443	FERGUS CO	FERGUS	5	71	71	.515	32	32	PMS	1424	169	621	10	30	10	10	26	86	84	.1
P015	180+0.288	SAND SPRINGS	GARFIELD	5	73	73	11.848	24	32	PMS	277	42	632	10	30	10	5	29	84	88	1.9
P018	63+0.369	4.4 N COHAGEN	GARFIELD	5	67	67	10.222	30	30	PMS	235	30	648	8	24	10	17	29	88	92	1.2
P015	158+0.394	GARFIELD CO	GARFIELD	5			3.183	UNDER CONSTRUCTION													.0
P015	156+0.721	1.6 W GARFIELD CO	PETROLEUM	5			1.664	UNDER CONSTRUCTION													.0
		DISTRICT TOTAL					352.216													42	148.3

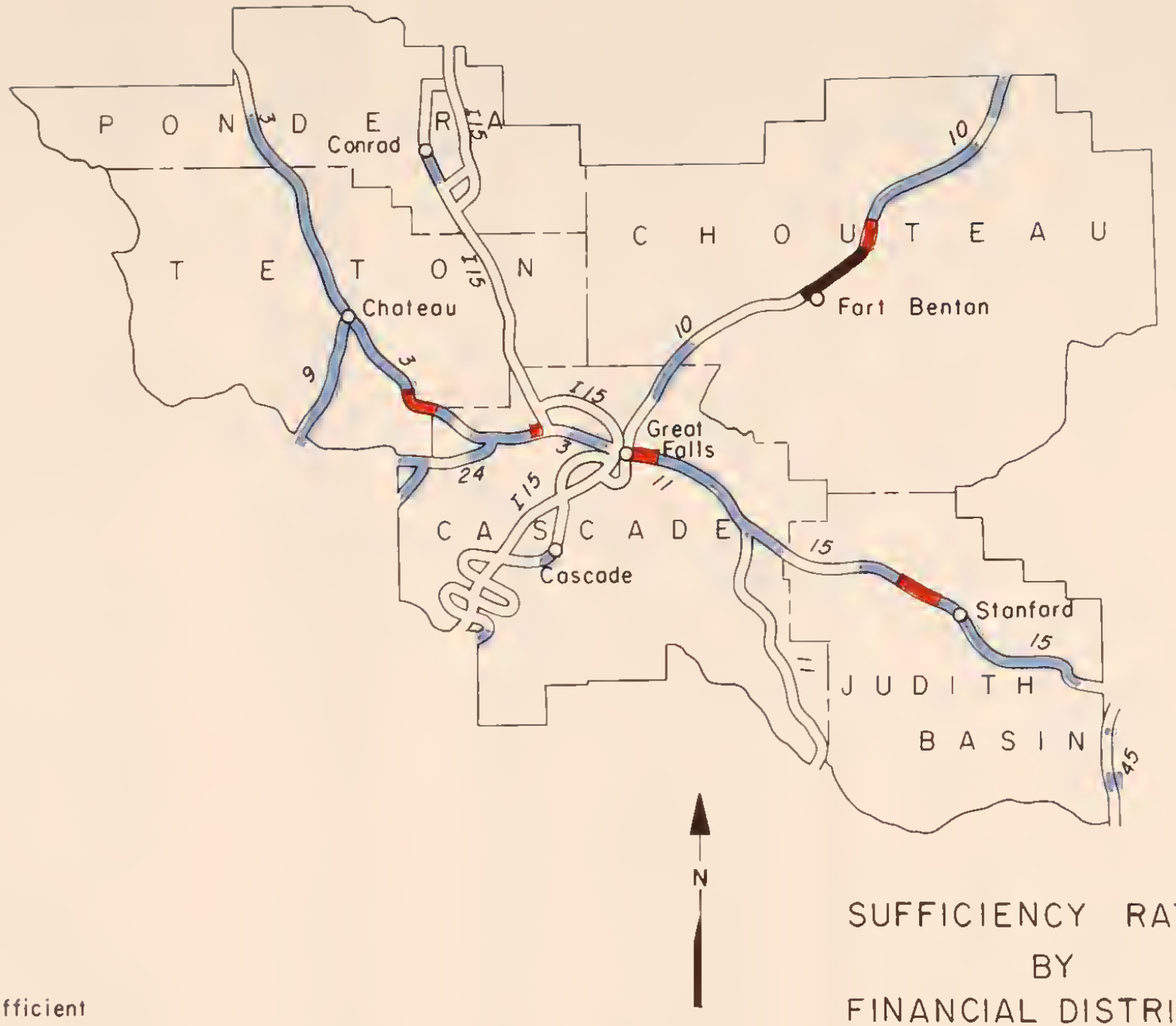

SUFFICIENCY RATING
BY
FINANCIAL DISTRICT 6
RURAL PRIMARY SYSTEM

Percent Sufficient

- 0 - 40
- 41 - 60
- 61 - 100
- Under Construction As Of December 31, 1973

FINANCIAL DISTRICT NUMBER 6

RT-#	MILEPOINT	SECTION DESCRIPTION	COUNTY	FIN DIST	YEARS BT	YEARS IM	SECTION LENGTH	WIDTH SRF	WIDTH RDY	SUF TYP	ADT	DHV	SERVICE VOLUME	SUFFICIENCY RATINGS END	SUFFICIENCY RATINGS SRF	SUFFICIENCY RATINGS CRN	SUFFICIENCY RATINGS SAF	SUFFICIENCY RATINGS CAP	SUFFICIENCY RATINGS TOT	SUFFICIENCY RATINGS ADJ	DEFIC MILES
P055	1+0.190	GORE HILL INTCH	CASCADE	6			.155	NON EXISTENT													.2
P055	1+0.345	0.2 S GORE HILL IN	CASCADE	6			.585	NON EXISTENT													.6
P011	217+0.349	FAS RTES 227 & 228	CASCADE	6	39	71	1.099	24	30	RMS	3328	432	292	5	20	10	2	8	45	35	.6
P003	319+0.191	TETON CO	TETON	6	21	32	2.966	20	22	BST	1402	182	397	0	11	4	1	23	39	36	1.8
P015	26+0.568	4.7 E GEYSER	JUDITH BASIN	6	36	50	6.610	22	25	RMS	1248	148	243	0	11	6	2	21	40	37	4.0
P010	51+0.732	0.6 S LOMA	CHOUTEAU	6	36	36	.677	24	26	RMS	1191	154	253	0	10	9	1	21	40	38	.4
P003	299+0.631	I 15 VAUGHN	CASCADE	6	55	71	1.235	28	32	RMS	3352	435	396	5	18	10	2	14	45	39	.6
P010	52+0.381	LOMA	CHOUTEAU	6	34	63	2.763	22	24	RMS	1218	158	380	0	9	8	2	24	43	41	1.6
P015	41+0.824	5.2 E EAS 230	JUDITH BASIN	6	36	36	12.442	20	24	RMS	1296	154	364	0	13	6	2	24	45	42	6.8
P024	116+0.833	CASCADE CO	CASCADE	6	52	52	10.632	24	26	RMS	1093	163	308	0	13	7	2	22	44	42	6.0
P015	33+0.205	11.3 E GEYSER	JUDITH BASIN	6	37	37	3.438	24	30	RMS	1396	166	522	0	11	9	2	25	47	43	1.8
P010	86+0.041	3.4 S HILL CO	CHOUTEAU	6	33	41	3.370	20	24	BST	1010	131	739	0	8	7	2	27	44	43	1.9
P003	340+0.952	CHOTEAU	TETON	6	21	32	12.944	20	22	BST	735	177	397	0	13	5	1	23	42	43	7.5
P003	322+1.038	FAIRFIELD	TETON	6	21	45	1.492	20	24	BST	759	98	440	0	12	3	0	27	42	43	.9
P003	317+0.076	2.1 S TETON CO	CASCADE	6	21	32	2.110	20	22	BST	1032	134	397	0	11	4	4	25	44	43	1.2
P015	36+0.650	JCT EAS RTE 230	JUDITH BASIN	6	37	37	5.169	24	30	RMS	1398	166	518	0	10	9	4	25	48	44	2.7
P015	54+0.311	MOCCASIN	JUDITH BASIN	6	58	71	2.337	22	24	RMS	1393	165	302	2	15	7	1	22	47	44	1.2
P011	211+0.469	7.0 N FAS 331	CASCADE	6	42	52	5.894	26	31	RMS	2650	344	384	4	20	10	2	17	53	45	2.8
P003	374+0.208	DUPUYER	PONDERA	6	32	51	8.382	20	24	RMS	404	97	627	0	7	4	1	28	40	45	5.0
P010	55+0.129	2.8 N LOMA	CHOUTEAU	6	34	55	8.766	22	24	RMS	1112	144	702	0	10	8	2	27	47	45	4.6
P010	63+0.939	11.6 N LOMA	CHOUTEAU	6	34	51	8.465	22	24	RMS	994	129	672	0	9	8	3	27	47	46	4.5
P003	358+0.625	4.6 N BYNUM	TETON	6	32	32	8.589	20	24	BST	433	104	246	0	10	6	1	24	41	46	5.1
P015	21+0.888	GEYSER	JUDITH BASIN	6	36	50	4.693	22	25	RMS	1286	153	431	0	12	7	5	25	49	46	2.4
P011	200+0.003	JCT FAP RTE 15	CASCADE	6	55	55	3.606	40	40	RMS	2051	266	302	3	20	10	3	17	53	47	1.7
P003	353+0.948	BYNUM	TETON	6	32	32	4.648	20	24	BST	517	124	364	0	11	6	1	25	43	47	2.6
P003	324+0.541	1.5 N FAIRFIELD	TETON	6	21	45	2.698	20	24	BST	711	92	453	0	12	3	4	27	46	47	1.5
P003	300+0.866	1.4 W VAUGHN	CASCADE	6	36	36	6.230	25	31	RMS	3020	392	631	4	17	8	7	21	57	48	2.7
P003	367+0.264	PONDERA CO	PONDERA	6	32	51	6.905	20	24	RMS	458	110	448	0	12	4	1	26	43	48	3.9
P010	72+0.462	6.9 S BIG SANDY	CHOUTEAU	6	34	51	6.871	22	24	RMS	1013	131	702	0	9	8	5	27	49	48	3.5
P024	138+0.485	SUN RIVER	CASCADE	6	36	71	1.321	25	31	RMS	1752	245	453	3	18	9	1	22	53	48	.6
P021	44+0.825	3.0 S CONRAD	PONDERA	6	64	64	2.835	24	26	RMS	712	92	297	0	13	8	1	25	47	48	1.5
P009	43+0.145	TETON CO	TETON	6	35	35	2.846	20	24	RMS	484	77	237	0	11	8	1	25	45	49	1.6
P003	292+0.026	0.1 W FAI 15	CASCADE	6	38	49	7.270	24	30	RMS	851	106	554	0	13	8	2	27	50	50	3.6
P003	307+0.105	JCT FAP 24	CASCADE	6	36	61	7.139	24	31	RMS	994	129	469	0	15	8	3	26	52	51	3.4
P011	204+0.514	JCT EAS RTE 331	CASCADE	6	52	55	6.955	24	32	PMS	2631	342	428	6	18	10	7	18	59	51	2.9
P015	56+0.674	2.3 E MOCCASIN	JUDITH BASIN	6	55	55	1.138	24	32	RMS	1445	171	503	4	14	10	3	25	56	52	.5
P010	80+0.000	BIG SANDY	CHOUTEAU	6	33	63	4.794	24	26	RMS	1096	142	889	0	10	7	9	28	54	52	2.2
P010	9+0.609	6.1 N GR FALLS	CASCADE	6	51	57	6.490	30	30	PMS	1846	239	414	4	16	10	7	21	58	53	2.7
P003	258+0.974	JCT I 15 CASCADE S	CASCADE	6	33	53	.173	24	28	RMS	360	109	317	0	12	10	0	25	47	53	.1
P024	139+0.705	JCT FAP RTE 24	CASCADE	6	34	67	2.628	24	24	RMS	348	50	429	0	13	4	2	28	47	54	1.4
P024	142+0.160	2.6 W FAP 24	CASCADE	6	34	37	2.969	20	24	BST	274	39	422	0	12	4	1	29	46	54	1.6
P010	16+0.224	CHOUTEAU CO	CHOUTEAU	6	51	57	3.832	30	30	PMS	1735	225	565	4	16	10	6	24	60	55	1.5
P009	46+0.003	JCT EAS 408	TETON	6	35	35	7.848	20	24	RMS	360	57	286	0	13	8	1	27	49	55	4.0
P045	69+0.837	JUDITH BASIN CO	JUDITH BASIN	6	47	62	.581	24	24	RMS	741	96	414	3	13	10	1	27	54	55	.3
P009	53+0.840	7.8 N FAS 408	TETON	6	36	36	6.133	22	25	RMS	391	62	324	0	14	8	1	27	50	56	3.1
P003	242+0.130	CASCADE CO	CASCADE	6	33	33	2.226	24	26	RMS	160	25	416	0	11	3	1	29	44	56	1.2
P015	0+0.000	JCT FAP RTE 11	CASCADE	6	60	60	5.418	32	32	PMS	1457	173	380	4	18	10	5	23	60	56	2.2
P009	60+0.000	4.0 S CHOTEAU	TETON	6	36	36	4.014	22	25	RMS	606	96	486	0	15	8	6	27	56	59	1.8
P003	327+0.226	4.2 N FAIRFIELD	TETON	6	40	40	12.297	24	30	RMS	750	97	600	0	17	7	7	28	59	60	5.0
P045	80+0.473	0.9 S FERGUS CO	JUDITH BASIN	6	46	59	.876	24	24	RMS	758	98	518	3	15	8	6	27	59	60	.4
P010	3+0.530	GREAT FALLS	CASCADE	6	40	71	3.633	28	28	PMS	2159	280	562	7	27	9	1	23	67	61	1.2
P003	291+0.437	W GRT FALLS LIMITS	CASCADE	6	40	71	.257	28	30	PMS	2448		691	7	20	8	3	30	68	61	.1
P003	291+0.694	0.3 W GRT FALLS	CASCADE	6	67	67	.227	30	30	PMS	2095	201	504	9	26	10	1	22	68	62	.1
P003	256+0.365	I 15 SEPARATION	CASCADE	6	33	53	1.999	20	24	RMS	94	14	277	0	9	7	1	29	46	62	1.1
P003	246+0.952	NOVAK CR BRIDGE	CASCADE	6	33	33	3.973	20	24	PMS	91	13	307	0	12	4	1	29	46	62	2.1

FINANCIAL DISTRICT NUMBER 6

RT-#	MILEPOINT	SECTION DESCRIPTION	COUNTY	FIN DIST	YEARS BT	YEARS IM	SECTION LENGTH	WIDTH SRF	WIDTH RDY	SUF TYP	ADT	DHV	SERVICE VOLUME	SUFFICIENCY RATINGS END	SRF	DRN	SAF	CAP	TOT	ADJ	DEFIC MILES
P024	133+0.232	5.7 E SPUR RTE 24	CASCADE	6	64	64	5.275	32	32	PMS	1609	225	562	5	23	10	4	24	66	62	1.8
P003	251+0.599	0.6 N HARDY CR SEP	CASCADE	6	33	53	1.492	20	24	RMS	92	13	205	0	12	6	0	29	47	63	.8
P003	299+0.296	0.3 E VAUGHN INT	CASCADE	6	61	61	.335	24	30	PMS	687	89	780	6	16	10	1	28	61	63	.1
P003	253+0.688	0.2 N TINT INTCH	CASCADE	6	33	53	1.210	24	28	RMS	93	13	156	0	12	6	1	29	48	64	.6
P010	20+0.057	3.8 N CHOUTEAU CO	CHOUTEAU	6	63	63	9.726	32	32	PMS	1517	197	640	6	22	10	5	25	68	64	3.1
P015	10+0.428	JCT FAS RTE 427	JUDITH BASIN	6	64	64	7.500	32	32	PMS	1169	139	403	7	21	10	3	25	66	64	2.6
P011	182+0.694	4.2 N MONARCH	CASCADE	6	40	40	6.667	26	26	BST	449	67	306	3	18	9	2	27	59	64	2.7
P015	5+0.302	5.3 E FAP 11	CASCADE	6	61	61	1.770	32	32	PMS	1391	165	448	6	21	10	7	24	68	65	.6
P015	7+0.062	JUDITH BASIN CO	JUDITH BASIN	6	61	61	3.343	32	32	PMS	1337	159	448	6	22	10	5	25	68	65	1.1
P011	178+0.469	MONARCH	CASCADE	6	52	52	4.235	22	26	PMS	587	88	193	8	21	8	3	23	63	66	1.6
P011	167+0.998	NEIHART	CASCADE	6	52	52	10.526	22	26	PMS	547	82	492	7	19	8	2	28	64	67	3.8
P003	315+0.870	8.8 N FAP 24	CASCADE	6	62	62	1.232	35	35	BST	972	126	616	4	19	10	8	27	68	67	.4
P055	0+0.000	GR FALLS INT AIRPT	CASCADE	6	73	73	.741	32	32	PMS	3750	337	662	5	20	8	20	22	75	67	.2
P003	262+0.040	1.8 N CASCADE	CASCADE	6	24	53	12.577	24	24	RMS	50	7	396	0	13	4	1	30	48	69	6.5
P021	47+2.078	CONRAD	PONDERA	6	51	65	8.734	32	32	RMS	269	34	482	4	16	10	2	29	61	69	3.4
P024	127+0.465	JCT SPUR RTE 24	CASCADE	6	59	59	5.720	32	32	PMS	1431	200	643	8	26	10	4	25	73	70	1.5
P015	17+0.930	7.5 E FAS 427	JUDITH BASIN	6	64	64	3.967	32	32	PMS	1207	143	592	8	24	10	4	26	72	70	1.1
P011	157+0.700	CASCADE CO	CASCADE	6	59	63	7.208	26	26	PMS	436	65	207	8	21	10	1	25	65	70	2.5
P010	29+0.727	13.5 N CHOUTEAU CO	CHOUTEAU	6	64	64	9.834	32	32	PMS	1574	204	720	7	24	10	7	26	74	70	2.6
P010	7+0.159	3.6 N GREAT FALLS	CASCADE	6	40	71	2.469	28	28	PMS	1897	246	666	8	28	9	7	24	76	72	.6
P015	57+0.839	3.4 E MOCCASIN	JUDITH BASIN	6	71	71	6.520	32	32	PMS	1457	173	621	9	27	10	4	26	76	73	1.6
P045	78+0.456	JUDITH BASIN CO	JUDITH BASIN	6	41	70	2.021	24	24	RMS	769	99	463	8	25	10	2	27	72	73	.6
P003	314+0.375	7.3 N FAP 24	CASCADE	6	42	42	1.479	24	30	RMS	930	120	600	5	15	8	20	27	75	74	.4
P003	255+0.078	1.4 N TINT INTCH	CASCADE	6	63	63	1.287	24	24	PMS	94	14	432	5	14	8	1	30	58	74	.5
P003	275+0.397	0.8 N ULM INTCH	CASCADE	6	47	47	6.606	30	32	RMS	184	24	536	5	20	7	4	29	65	75	2.3
P010	84+0.818	4.8 N BIG SANDY	CHOUTEAU	6	70	70	1.223	32	32	PMS	1005	130	720	10	29	10	2	27	78	77	.3
P003	382+0.648	8.4 N DUPUYER	PONDERA	6	66	66	5.576	34	34	PMS	580	139	640	10	26	10	3	27	76	78	1.3
P045	67+0.221	JUDITH BASIN CO	JUDITH BASIN	6	47	73	.678	24	24	PMS	734	95	518	4	16	10	20	27	77	78	.2
P011	189+0.343	10.7 N MONARCH	CASCADE	6	69	69	2.036	40	40	PMS	440	66	464	10	28	10	1	28	77	80	.5
P021	44+0.000	11.5 S CONRAD	PONDERA	6	72	72	.825	40	40	PMS	532	69	662	10	30	10	2	28	80	82	.2
P021	57+0.096	JCT FAS 216	PONDERA	6	72	72	.523	34	34	PMS	503	65	774	10	30	10	2	29	81	83	.1
P055	0+0.741	0.3 N GORE HILL IN	CASCADE	6	67	67	.381	32	32	PMS	3750	337	696	10	25	10	20	23	88	83	.0
P011	191+0.279	9.2 SO. FAP 15	CASCADE	6	69	69	9.085	40	40	PMS	439	65	568	10	28	10	6	28	82	85	1.6
P003	260+0.248	CASCADE	CASCADE	6	24	54	1.792	22	24	RMS	50	7	476	0	13	3	20	30	66	85	.6
P003	245+0.850	3.7 N CASCADE CO	CASCADE	6	68	68	.810	24	24	PMS	177	26	193	10	30	10	2	28	80	87	.2
P003	244+0.350	2.2 N CASCADE CO	CASCADE	6	72	72	1.501	26	26	PMS	170	26	416	10	30	10	1	29	80	87	.3
P003	250+0.925	HARDY CR SEP	CASCADE	6	68	68	.674	24	24	PMS	92	13	404	10	29	10	1	30	80	90	.1
P003	246+0.660	CANYON INT APPR	CASCADE	6	68	68	.292	24	24	PMS	90	13	211	10	30	10	0	29	79	90	.1
P003	291+0.921	JCT FAI 15	CASCADE	6	67	67	.105	30	30	PMS	1054	131	576	9	26	10	20	27	92	91	.0
P003	274+0.617	ULM INTCH	CASCADE	6	67	67	.780	24	44	PMS	80	12	403	7	23	9	20	30	89	96	.1
P003	253+0.450	TINTINGER INTCH	CASCADE	6	63	63	.238	24	24	PMS	93	13	533	10	27	10	20	30	97	98	.0
P003	258+0.364	0.6 S CASCADE INTC	CASCADE	6	63	63	.610	24	24	PMS	95	28	400	10	28	10	20	29	97	98	.0
P003	282+0.000	0.1 S GORE HILL	CASCADE	6	67	67	.068	32	32	PCC	278	41	2889	10	27	10	20	30	97	98	.0
P010	39+0.560	0.4 N FT BENTON	CHOUTEAU	6			12.039	UNDER CONSTRUCTION													.0
		DISTRICT TOTAL					407.353														43 174.2

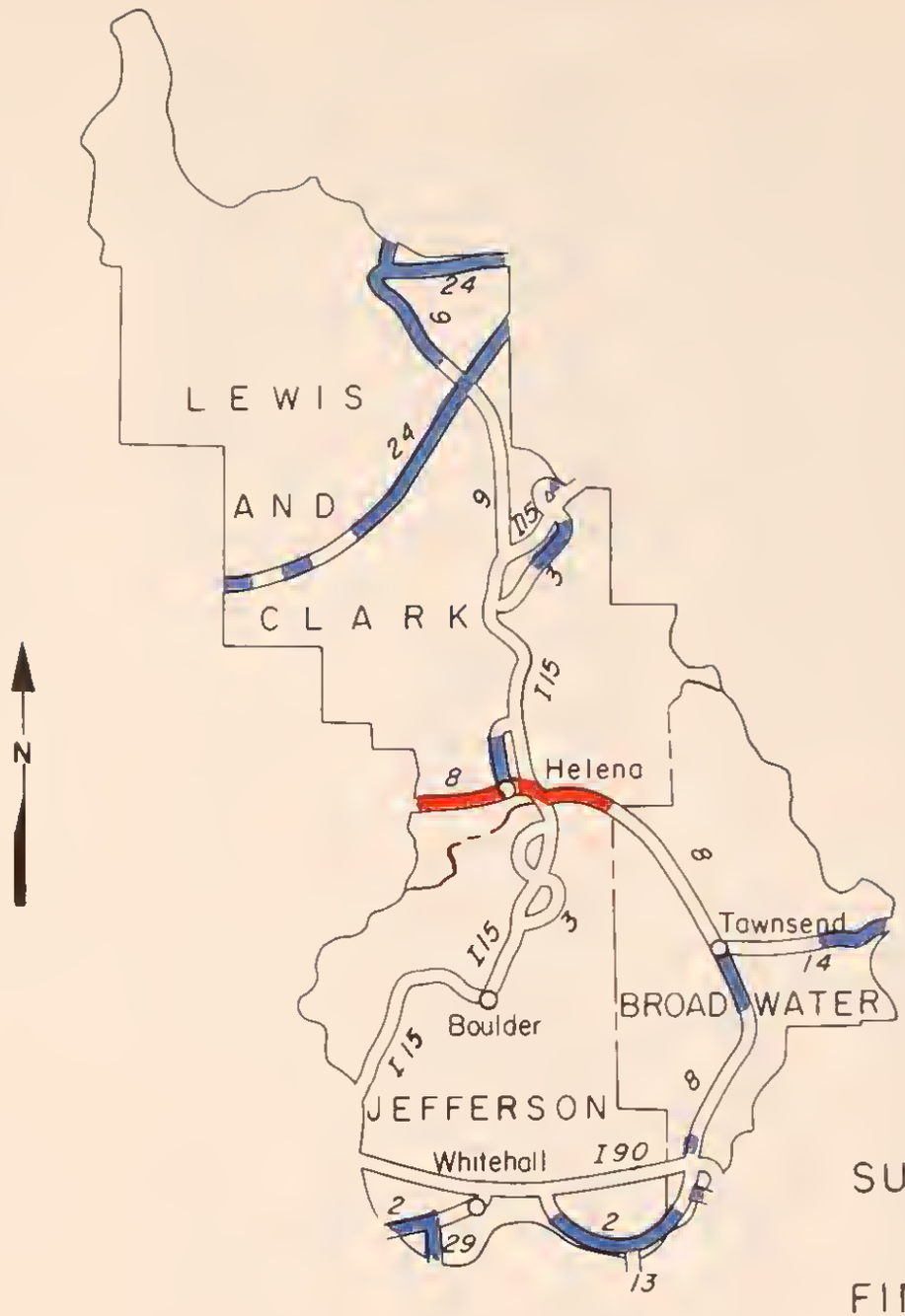

SUFFICIENCY RATING
BY
FINANCIAL DISTRICT 7
RURAL PRIMARY SYSTEM

Percent Sufficient

- 0 - 40
- 41 - 60
- 61 - 100
- Under Construction As Of December 31, 1973

RT-#	MILEPOINT	SECTION DESCRIPTION	COUNTY	FIN DIST	YEARS BT	IM	SECTION LENGTH	WIDTH SRF	WIDTH RDY	SUF TYP	ADT	DHV	SERVICE VOLUME	SUFFICIENCY RATINGS END	SRF	DRN	SAF	CAP	TOT	ADJ	DEFIC MILES
P008	46+0.476	HELENA	LEWIS AND CLARK	7	36	36	2.094	24	30	PMS	5941	712	524	0	11	3	2	10	26	15	1.5
P008	27+0.617	LEWIS & CLARK CO	LEWIS AND CLARK	7	31	35	6.507	24	30	PMS	1477	192	252	0	13	3	1	19	36	32	4.2
P008	34+0.269	1.1 E END FHR 28	LEWIS AND CLARK	7	33	54	5.345	22	30	RMS	1955	254	367	0	15	8	2	20	45	39	2.9
P008	49+0.860	EAST HELENA	LEWIS AND CLARK	7	36	36	2.962	24	30	PMS	2708	414	500	3	17	7	3	18	48	40	1.5
P024	109+0.052	JCT FAP RTE 9	LEWIS AND CLARK	7	52	52	7.789	24	26	RMS	1051	157	308	0	13	8	1	22	44	43	4.4
P008	107+0.697	0.2 N FAI 90	BROADWATER	7	68	68	.196	40	40	RMS	1687	219	103	10	28	10	1	0	49	44	.1
P003	200+0.800	N HELENA LIMITS	LEWIS AND CLARK	7	34	34	2.572	24	28	RMS	1847	240	976	0	14	10	4	26	54	48	1.2
P024	100+0.526	JCT FAS RTE 434	LEWIS AND CLARK	7	51	51	8.522	25	25	BST	1066	159	243	0	17	8	5	20	50	48	4.3
P024	91+0.218	8.2 E FAS 279	LEWIS AND CLARK	7	48	70	5.819	24	25	RMS	1010	151	164	5	19	8	2	16	50	49	2.9
P014	6+0.411	4.0 E FAS 284	BROADWATER	7	37	52	7.187	20	25	RMS	472	70	391	0	10	7	2	27	46	50	3.9
P002	264+1.086	0.9 E FAI 90	JEFFERSON	7	29	29	3.734	20	24	RMS	435	56	415	0	11	5	1	28	45	50	2.1
P009	38+0.547	AUGUSTA FAS 434	LEWIS AND CLARK	7	35	36	1.336	22	24	RMS	808	129	3158	0	14	7	1	29	51	51	.7
P029	59+0.892	JEFFERSON CO LINE	JEFFERSON	7	36	36	5.808	18	24	RMS	306	45	449	0	10	5	1	28	44	51	3.3
P024	97+0.041	14.0 E FAS 279	LEWIS AND CLARK	7	48	63	3.505	24	25	PMS	1011	151	266	4	16	8	3	21	52	51	1.7
P009	39+0.890	JCT SPUR FAP 24	LEWIS AND CLARK	7	35	36	3.248	22	24	RMS	490	78	319	0	12	8	2	26	48	52	1.7
P002	238+0.955	JEFFERSON CO LINE	JEFFERSON	7	31	58	6.157	24	24	RMS	397	51	419	0	10	7	2	28	47	53	3.3
P014	13+0.545	11.2 E FAS 284	BROADWATER	7	51	51	9.901	20	26	RMS	416	62	158	2	16	5	1	24	48	53	5.1
P002	281+0.764	BROADWATER CO LINE	BROADWATER	7	32	59	4.247	24	24	RMS	356	46	522	0	10	7	2	29	48	54	2.2
P002	268+0.691	4.8 E FAS 359	JEFFERSON	7	29	29	7.797	20	24	RMS	330	42	240	0	13	7	1	27	48	55	4.1
P009	20+0.875	0.8 N FAP 24	LEWIS AND CLARK	7	32	36	8.470	20	24	BST	303	48	535	0	10	7	2	29	48	56	4.4
P024	65+0.472	LEWIS & CLARK CO	LEWIS AND CLARK	7	60	60	6.788	24	24	PMS	1367	225	328	6	21	10	2	20	59	56	2.8
P024	86+0.129	3.1 E FAS 279	LEWIS AND CLARK	7	57	64	5.094	28	30	PMS	1010	151	177	8	22	10	1	17	58	57	2.1
P009	29+0.380	9.3 N FAP 24	LEWIS AND CLARK	7	32	36	9.091	20	24	BST	309	49	240	0	14	7	1	27	49	57	4.6
P008	78+0.114	TOWNSEND	BROADWATER	7	39	39	9.673	24	32	RMS	1534	199	731	0	12	10	14	26	62	58	3.7
P002	276+0.488	FAP 13	JEFFERSON	7	32	48	5.275	24	30	RMS	317	41	400	0	14	8	1	28	51	58	2.6
P003	240+0.680	1.4 S CASCADE CO	LEWIS AND CLARK	7	69	69	1.470	24	24	PMS	153	29	515	0	11	4	1	29	45	58	.8
P003	236+0.392	CRAIG JCT	LEWIS AND CLARK	7	33	47	1.782	24	26	RMS	148	46	499	0	11	4	1	29	45	58	1.0
P024	150+0.680	5.6 W L & C CO	LEWIS AND CLARK	7	35	36	9.902	22	24	RMS	266	38	420	0	12	6	2	29	49	58	5.1
P024	145+0.109	LEWIS & CLARK CO	LEWIS AND CLARK	7	34	62	5.554	24	24	RMS	243	35	301	0	15	5	1	28	49	58	2.8
P003	227+0.885	WOLF CREEK JCT	LEWIS AND CLARK	7	35	47	8.527	24	26	RMS	145	45	205	0	12	6	1	27	46	59	4.6
P002	286+0.365	JCT FAP 8	BROADWATER	7	68	68	.330	40	40	RMS	570	74	67	8	25	10	0	13	56	59	.1
P002	245+0.133	6.2 E JEFFER CO L	JEFFERSON	7	51	51	.888	24	34	RMS	362	47	379	0	13	10	3	28	54	60	.4
P002	246+0.017	2.1 W FAP 29	JEFFERSON	7	31	40	2.099	24	31	RMS	348	45	340	0	13	10	2	28	53	60	1.0
P024	76+0.133	3.9 E LINCOLN	LEWIS AND CLARK	7	60	60	5.887	24	24	PMS	1178	176	331	7	22	10	1	22	62	60	2.2
P024	72+0.242	LINCOLN	LEWIS AND CLARK	7	60	60	3.867	24	24	PMS	1481	222	549	6	21	10	4	24	65	61	1.4
P002	254+0.158	2.3 W WHITEHALL	JEFFERSON	7	47	47	2.347	30	30	RMS	283	36	291	0	13	10	2	28	53	61	1.1
P003	220+0.183	SPRING CR INTCH	LEWIS AND CLARK	7	35	35	7.702	20	24	PMS	61	19	482	0	10	5	1	29	45	64	4.2
P008	107+0.893	JCT FAI 90	BROADWATER	7	68	68	.308	40	40	RMS	896	116	118	10	28	10	1	15	64	64	.1
P008	108+0.855	1.0 S FAI 90	BROADWATER	7	68	68	.320	44	44	RMS	896	116	118	10	28	10	1	15	64	64	.1
P008	87+0.738	TOSTON APPR RD	BROADWATER	7	50	51	11.260	24	26	PMS	1172	152	585	4	16	10	10	26	66	64	3.8
P002	248+0.101	JCT FAP 29	JEFFERSON	7	31	41	3.696	24	30	RMS	179	23	659	0	14	10	1	29	54	65	1.7
P024	82+0.008	1.0 W JCT FAS 279	LEWIS AND CLARK	7	57	64	4.104	28	30	PMS	1017	152	410	8	22	10	2	24	66	65	1.4
P013	83+0.044	JEFFERSON CO LINE	JEFFERSON	7	34	52	.909	22	24	RMS	285	44	348	3	17	8	1	28	57	65	.4
P002	251+0.881	3.7 E JCT FAP 29	JEFFERSON	7	31	42	2.279	24	30	RMS	225	29	388	2	15	10	0	29	56	66	1.0
P003	183+0.377	1.6 N CLANCY	JEFFERSON	7	30	69	.424	24	24	PMS	220	28	335	5	18	6	0	29	58	68	.2
P008	54+0.482	JEFFERSON CO	JEFFERSON	7	69	69	1.514	40	40	PMS	2250	344	283	10	27	10	15	12	74	68	.4
P008	65+0.436	0.7 S WINSTON	BROADWATER	7	65	65	11.541	32	32	PMS	1778	231	748	9	25	10	4	25	73	69	3.1
P008	98+0.993	0.8 E JCT FAS 437	BROADWATER	7	52	52	8.748	24	28	RMS	1478	192	478	3	17	10	19	24	73	70	2.4
P008	57+0.135	1.1 E BROADWATER	BROADWATER	7	72	72	8.303	34	34	PMS	1761	228	568	9	24	10	8	24	75	71	2.1
P003	184+0.095	2.3 N CLANCY	JEFFERSON	7	30	69	.517	24	24	PMS	186	24	381	5	18	7	1	29	60	71	.2
P008	52+0.831	3.0 E EAST HELENA	LEWIS AND CLARK	7	69	69	1.670	40	40	PMS	2446	374	344	9	26	10	20	14	79	74	.4
P003	186+0.199	1.5 S MONT CITY	JEFFERSON	7	39	69	1.462	24	36	PMS	156	20	235	5	20	8	3	29	65	76	.5
P003	203+0.300	JCT FAS RTE 279	LEWIS AND CLARK	7	62	62	.423	28	28	PMS	870	113	696	10	26	10	3	28	77	77	.1
P008	108+0.202	0.3 S FAI 90	BROADWATER	7	52	52	.653	24	28	RMS	896	116	558	4	17	10	20	27	78	78	.1
P009	20+0.149	JCT FAP 24	LEWIS AND CLARK	7	63	63	.726	32	32	PMS	316	50	411	8	24	10	2	28	72	78	.2

FINANCIAL DISTRICT NUMBER 7

RT-#	MILEPOINT	SECTION DESCRIPTION	COUNTY	FIN DIST	YEARS BT	YEARS IM	SECTION LENGTH	WIDTH SRF	WIDTH ROY	SUF TYP	AOT	DHV	SERVICE VOLUME	SUFFICIENCY RATINGS FND	SRF	DRN	SAF	CAP	TOT	ADJ	DEFIC MILES
P003	182+0.809	1.0 N CLANCY	JEFFERSON	7	69	69	.568	24	24	PMS	242	31	248	9	24	10	1	28	72	79	.2
P014	2+0.398	JCT FAS RTE 284	BROADWATER	7	64	64	3.999	32	32	PMS	513	76	548	8	25	10	5	28	76	79	1.0
P003	184+0.612	2.8 N CLANCY	JEFFERSON	7	69	69	1.412	24	24	PMS	155	20	138	8	24	9	0	28	69	80	.4
P009	12+0.411	12.4 N FAI 15	LEWIS AND CLARK	7	63	63	7.749	32	32	PMS	258	41	511	5	21	10	8	29	73	80	2.1
P009	1+0.950	1.9 N FAI 15	LEWIS AND CLARK	7	59	59	10.453	32	32	PMS	285	45	482	7	23	10	6	29	75	81	2.6
P009	0+0.000	JCT FAI 15	LEWIS AND CLARK	7	67	67	2.209	32	32	PMS	297	47	722	9	27	10	2	29	77	82	.5
P008	55+0.995	BROADWATER CO	BROADWATER	7	69	69	1.139	40	40	PMS	1784	231	344	9	27	10	20	20	86	83	.2
P003	181+1.118	CLANCY INTCH	JEFFERSON	7	69	69	.801	28	28	PMS	282	36	280	10	28	10	1	28	77	83	.2
P003	182+0.598	0.8 N CLANCY	JEFFERSON	7	30	69	.211	24	24	PMS	259	33	266	4	19	6	20	28	77	83	.0
P002	264+0.049	JCT FAI 90	JEFFERSON	7	68	68	1.037	34	34	PMS	478	62	696	10	29	10	3	29	81	83	.2
P002	257+0.301	WHITEHALL	JEFFERSON	7	66	66	.090	32	32	PMS	1380	179	257	10	26	10	20	20	86	84	.0
P014	0+0.888	TOWNSEND	BROADWATER	7	64	64	1.513	32	32	PMS	1182	177	616	9	25	10	15	26	85	84	.2
P003	238+0.593	2.2 N CRAIG	LEWIS AND CLARK	7	69	69	2.058	24	24	PMS	150	39	289	10	28	10	2	28	78	87	.5
P002	286+0.068	0.3 W FAP 8	BROADWATER	7	68	68	.297	40	40	RMS	382	49	103	9	26	10	20	23	88	90	.0
P003	183+0.801	2.0 N CLANCY	JEFFERSON	7	69	69	.314	24	24	PMS	204	26	193	8	24	10	20	28	90	93	.0
P003	240+0.090	1.8 S CASCADE CO	LEWIS AND CLARK	7	69	69	.590	24	24	PMS	152	31	248	9	27	10	20	28	94	96	.0
P003	238+0.174	1.8 N CRAIG	LEWIS AND CLARK	7	67	67	.419	24	24	PMS	149	40	322	10	28	10	20	28	96	98	.0
P003	187+0.661	0.2 S MONT CITY	JEFFERSON	7	69	69	.162	34	34	PMS	159	20	473	10	28	10	20	29	97	98	.0
P003	219+0.218	JCT FAI 15	LEWIS AND CLARK	7	65	65	.440	24	24	PMS	41	12	296	10	25	10	20	29	94	99	.0
		DISTRICT TOTAL					283.850														43 121.9

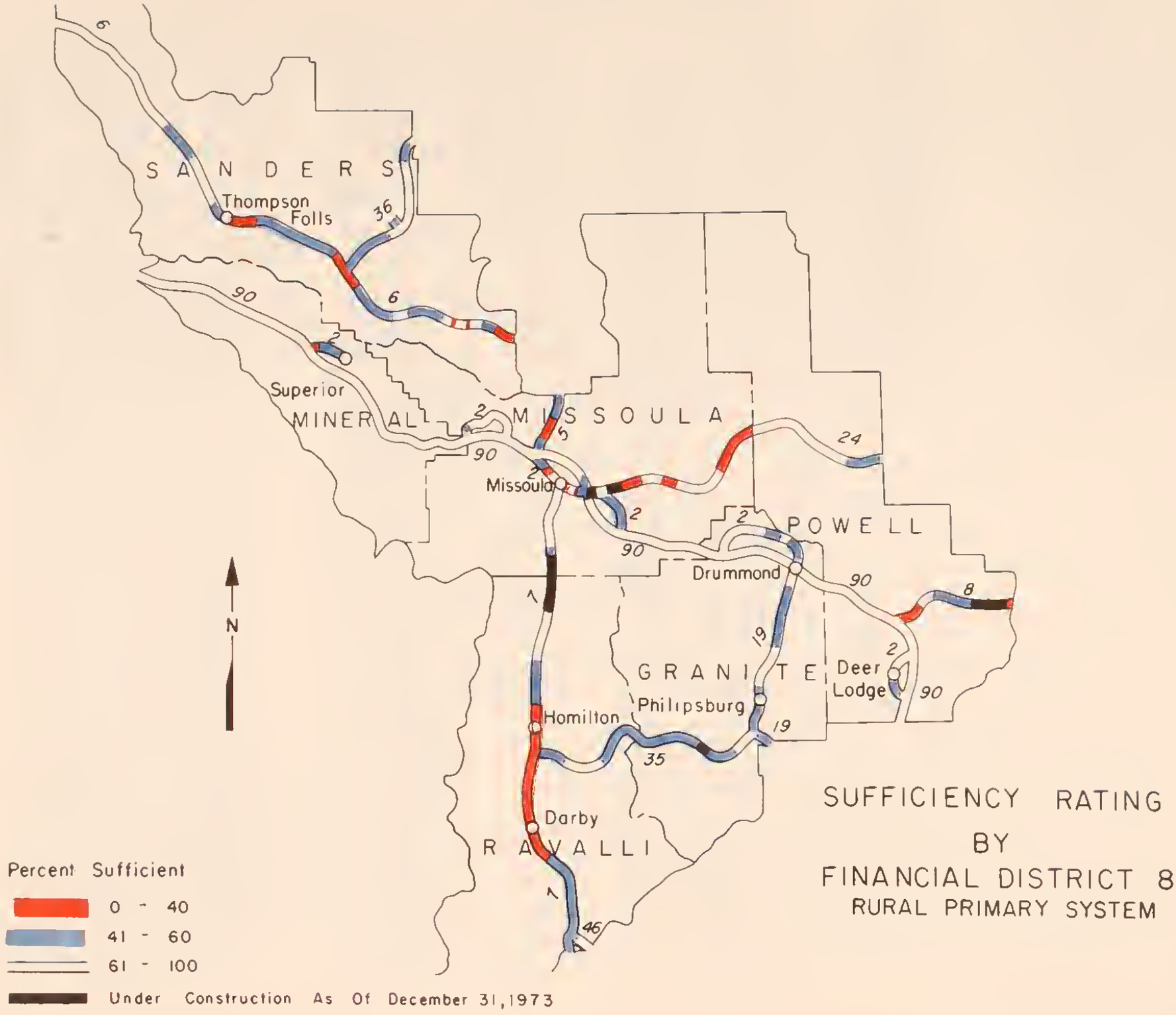
SANDERS
Thompson Falls
36
6
90
2
Superior
MINERAL
2
MISSOULA
5
90
2
Missoula
2
24
2
POWELL
90
Drummond
90
8
N
1
19
2
GRANITE
Deer Lodge
90
Philipsburg
Hamilton
19
35
Darby
RAVALLI
1
46
Percent Sufficient
0 - 40
41 - 60
61 - 100
Under Construction As Of December 31, 1973
SUFFICIENCY RATING
BY
FINANCIAL DISTRICT 8
RURAL PRIMARY SYSTEM

FINANCIAL DISTRICT NUMBER 8

RT-#	MILEPOINT	SECTION DESCRIPTION	COUNTY	FIN DIST	YEARS BT	YEARS IM	SECTION LENGTH	WIDTH SRF	WIDTH ROY	SUF TYP	AOT	OHV	SERVICE VOLUME	SUFFICIENCY RATINGS FNO	SRF	ORN	SAF	CAP	TOT	AOJ	DEFIC MILES
			MINERAL	8			.200	NON EXISTENT													.2
P002	713+0.894	I 90 INTCH	MISSOULA	8	41	63	3.821	24	24	RMS	1560	257	120	0	8	6	1	0	15	13	3.2
P024	12+0.237	11.3 E BONNER	MISSOULA	8	34	55	3.470	20	24	RMS	3445	502	277	0	13	7	1	3	24	16	2.6
P005	0+0.240	0.2 N FAI 90	MISSOULA	8	48	54	1.536	24	32	RMS	3332	486	220	2	15	7	2	0	26	18	1.1
P005	4+0.000	3.7 N JCT FAI 90	MISSOULA	8	40	42	4.668	20	24	RMS	1714	282	186	0	10	5	1	7	23	19	3.6
P024	7+0.551	6.7 E BONNER	MISSOULA	8	36	37	4.039	20	24	RMS	2050	338	186	3	17	4	1	3	28	23	2.9
P024	0+0.872	BONNER	MISSOULA	8	34	34	3.527	24	30	RMS	2735	355	256	0	15	5	1	9	30	23	2.5
P002	108+0.141	0.2 E FAI 90	RAVALLI	8	34	59	2.060	22	24	RMS	3610	469	627	0	10	4	2	19	35	25	1.3
P007	44+0.554	JCT FAP 35	RAVALLI	8	40	40	1.731	24	30	RMS	4065	528	830	0	10	4	2	20	36	26	1.1
P007	48+0.000	HAMILTON	RAVALLI	8	34	35	11.755	18	24	RMS	2079	270	251	0	12	6	2	14	34	28	7.8
P007	31+0.292	DARBY	MISSOULA	8	41	49	4.023	25	25	BST	1482	244	182	0	8	7	6	10	31	28	2.8
P024	22+0.634	6.6 E POTOMAC	POWELL	8	31	55	.298	24	30	RMS	1474	191	261	0	11	4	0	19	34	30	.2
P008	27+0.319	0.3 W L & C CO	RAVALLI	8	36	59	4.000	22	26	RMS	1677	218	264	0	11	6	1	18	36	31	2.6
P007	26+0.490	JCT FAS 473	MISSOULA	8	52	52	5.155	24	40	PMS	4653	590	482	2	15	10	4	12	43	31	2.9
P002	96+0.425	0.1 E DESMET INT	MISSOULA	8	31	34	1.272	24	30	RMS	3330	432	610	0	16	5	1	19	41	31	.8
P002	106+0.578	MISSOULA	SANDERS	8	35	36	1.883	20	24	RMS	1552	226	290	0	12	6	2	18	38	34	1.2
P006	51+0.570	THOMPSON FALLS	SANDERS	8	31	34	.380	18	24	RMS	1645	245	294	0	11	3	8	18	40	35	.2
P006	76+0.261	PLAINS	SANDERS	8	31	34	2.278	18	24	RMS	1060	157	270	0	12	3	0	21	36	35	1.5
P006	76+0.641	JCT FAP 36	SANDERS	8	22	57	1.701	20	24	RMS	703	104	325	0	8	3	0	25	36	37	1.1
P006	103+0.023	7.4 E PERMA	SANDERS	8	35	36	2.680	20	24	RMS	1329	198	255	0	12	8	2	18	40	37	1.6
P006	53+0.427	2.1 E THOMP FALLS	RAVALLI	8	49	49	1.501	30	30	BST	2520	327	345	4	15	9	1	16	45	37	.8
P007	43+0.041	1.5 S FAP 35	MISSOULA	8	49	49	5.188	25	25	BST	1418	233	438	0	9	8	3	22	42	38	3.0
P024	26+0.710	5.2 W FAS 209	MISSOULA	8	54	54	3.799	24	30	RMS	1298	214	235	0	11	10	5	16	42	39	2.2
P024	31+0.869	JCT FAS RTE 209	POWELL	8	31	53	3.913	24	24	RMS	1134	147	249	0	13	6	1	21	41	39	2.3
P008	0+0.000	JCT FAI 90	SANDERS	8	35	49	1.717	20	24	RMS	985	146	184	0	13	5	4	18	40	39	1.0
P006	56+0.095	4.8 E THOMP FALLS	SANDERS	8	27	50	7.086	20	24	RMS	919	136	470	0	8	4	1	26	39	39	4.3
P006	108+0.148	DIXON	SANDERS	8	22	34	1.062	22	24	RMS	721	107	423	0	9	3	0	26	38	39	.7
P006	105+0.123	1.4 W DIXON	RAVALLI	8	36	36	2.932	22	25	RMS	961	124	273	0	11	6	2	23	42	41	1.7
P007	23+0.549	2.9 S FAS 473	SANDERS	8	38	52	3.890	20	24	RMS	960	143	233	0	15	4	2	21	42	41	2.3
P006	68+0.701	WEEKSVILLE	POWELL	8	33	58	11.942	22	24	RMS	1380	179	361	0	11	8	2	23	44	41	6.7
P008	11+0.267	AVON	SANDERS	8	31	34	3.141	18	24	RMS	1210	180	408	0	12	6	3	23	44	42	1.8
P006	72+0.578	3.1 W PLAINS	GRANITE	8	25	52	5.075	20	22	RMS	666	96	471	0	9	3	1	27	40	42	3.0
P019	57+0.499	HALL FAS 512 & 513	SANDERS	8	31	51	6.128	20	24	RMS	976	145	470	0	13	5	1	25	44	43	3.4
P006	78+0.947	2.3 E JCT FAP 36	MISSOULA	8	64	64	9.496	36	36	PMS	3161	461	510	4	18	10	4	16	52	43	4.6
P005	5+0.530	5.2 N JCT FAI 90	MISSOULA	8	28	28	3.345	20	24	RMS	969	125	255	0	13	7	1	23	44	43	1.9
P002	112+0.688	JCT FAP RTE 24	MISSOULA	8	66	66	.240	36	36	PMS	3529	515	424	8	23	10	1	12	54	44	.1
P005	0+0.000	JCT FAI 90	SANDERS	8	24	38	2.956	20	25	RMS	673	100	470	0	9	4	2	27	42	44	1.7
P006	99+0.246	3.6 E PERMA	SANDERS	8	24	38	1.869	20	24	RMS	573	85	356	0	11	4	0	26	41	44	1.1
P006	88+0.718	3.6 E JCT FAS 461	RAVALLI	8	36	39	3.392	24	24	BST	769	99	235	0	12	7	2	24	45	46	1.9
P007	13+0.545	0.8 N SULA	RAVALLI	8	40	40	.105	22	22	BST	637	82	329	0	13	5	0	26	44	46	.1
P007	0+0.000	IDAHO LINE	RAVALLI	8	40	40	6.016	24	24	BST	704	91	248	0	9	0	6	24	45	46	3.3
P007	7+0.530	7.4 N JCT FAP 46	SANDERS	8	31	51	3.604	20	24	RMS	578	86	453	0	11	4	1	27	43	46	2.1
P006	85+0.066	JCT FAS 461	SANDERS	8	24	38	1.276	20	24	RMS	563	83	422	0	10	3	3	27	43	46	.7
P006	94+0.088	1.1 W PERMA	RAVALLI	8	53	53	2.249	24	32	RMS	3007	390	696	4	13	10	0	22	55	46	1.0
P007	49+0.732	1.7 N HAMILTON	SANDERS	8	34	49	6.899	20	24	RMS	840	125	233	0	15	5	4	22	46	46	3.7
P006	57+0.808	6.5 E THOMP FALLS	RAVALLI	8	37	39	3.081	24	24	BST	844	109	220	0	14	7	2	23	46	46	1.7
P007	20+0.475	7.7 N SULA	RAVALLI	8	37	39	3.539	24	24	BST	801	104	235	0	13	7	2	23	45	46	1.9
P007	16+0.756	4.2 N SULA	MISSOULA	8	65	65	.209	32	32	PMS	5455	709	567	10	28	10	0	11	59	46	.1
P002	107+0.935	E MISSOULA INT	GRANITE	8	31	52	9.137	20	24	RMS	513	74	683	0	9	3	2	28	42	46	5.3
P019	48+0.325	MAXVILLE	GRANITE	8	34	40	3.134	20	24	RMS	519	75	224	0	12	6	0	25	43	47	1.8
P019	27+0.690	GRANITE CO LINE	MISSOULA	8	68	68	.492	44	44	PMS	5331	693	192	10	30	10	10	0	60	47	.2
P007	82+0.728	LOLO	RAVALLI	8	40	40	7.430	22	22	BST	658	85	329	0	13	5	1	26	45	47	4.1
P007	0+0.105	JCT FAP 46	RAVALLI	8	53	53	7.046	24	32	RMS	2459	319	696	5	16	10	3	23	57	49	3.0
P007	51+0.984	JCT FAS 373	MINERAL	8	31	52	.061	22	24	RMS	230	29	716	0	6	5	0	29	40	49	.0
P002	715+0.403	SUPERIOR	SANDERS	8	41	47	3.802	20	25	BST	461	69	206	0	10	6	3	25	44	49	2.1
P036	3+0.657	3.7 N FAP 6																			

FINANCIAL DISTRICT NUMBER 8

RT-#	MILEPOINT	SECTION DESCRIPTION	COUNTY	FIN YEARS DIST BT IM	SECTION LENGTH	WIDTH SRF	WIDTH RDY	SUF TYP	ADT	OHV	SERVICE VOLUME	SUFFICIENCY RATINGS FND	SRF	DRN	SAF	CAP	TOT	ADJ	DEFIC MILES
P035	32+0.154	6.3 E GRANITE CO	GRANITE	8 23 23	6.475	11	11	GRD	92	14	113	0	4	3	0	28	35	50	4.2
P036	0+0.000	JCT FAP RTE 6	SANDERS	8 44 47	3.661	20	28	BST	473	70	283	0	11	7	2	26	46	50	2.0
P035	14+0.578	11.2 W GRANITE CO	RAVALLI	8 24 24	11.240	11	11	GRD	95	15	113	0	4	3	0	28	35	50	7.3
P036	7+0.436	7.5 N FAP 6	SANDERS	8 34 47	6.403	20	24	BST	445	66	288	0	10	6	2	27	45	50	3.5
P002	714+0.094	1.0 W SUPERIOR	MINERAL	8 31 52	1.036	22	24	RMS	200	26	544	0	6	5	0	29	40	50	.6
P006	95+0.631	PERMA FAS 382	SANDERS	8 57 57	3.633	32	32	BST	636	94	456	0	11	8	3	27	49	51	1.9
P002	111+0.701	3.7 E FAI 90	MISSOULA	8 65 65	.180	32	32	PMS	2237	378	302	10	28	10	0	11	59	52	.1
P035	0+0.000	FAP RTE 7	RAVALLI	8 41 55	5.576	20	24	RMS	432	60	463	0	10	6	3	28	47	52	3.0
P035	25+0.875	GRANITE CO LINE	GRANITE	8 23 23	6.280	11	11	GRD	74	11	113	0	4	3	0	29	36	53	4.0
P006	49+0.684	0.8 THOMPSON FALLS	SANDERS	8 54 54	.787	24	28	PMS	1090	159	271	7	16	9	2	21	55	53	.4
P006	64+0.701	13.4 E THOMP FALLS	SANDERS	8 39 39	3.997	26	26	BST	870	129	374	2	18	6	2	25	53	53	1.9
P036	13+0.871	13.9 N FAP 6	SANDERS	8 41 41	2.385	20	26	BST	433	64	138	0	12	6	8	23	49	54	1.2
P036	26+0.128	7.2 N SPUR FAP 36	SANDERS	8 40 40	4.999	20	25	BST	449	67	392	0	13	7	3	27	50	55	2.5
P002	76+0.550	ALBERTON	MINERAL	8 26 34	.790	20	20	BST	137	17	547	0	8	3	1	30	42	55	.5
P002	147+0.035	7.6 W DRUMMOND	GRANITE	8 36 36	3.657	22	32	BST	230	29	201	0	11	6	1	28	46	56	2.0
P024	55+0.670	JCT FAS RTE 271	POWELL	8 61 61	9.806	24	26	PMS	1153	190	184	8	23	10	2	15	58	56	4.1
P035	39+0.472	13.4 E GRANITE CO	GRANITE	8 23 23	6.135	11	11	GRD	125	20	275	0	5	6	2	29	42	56	3.6
P019	31+0.677	JCT FAP RTE 35	GRANITE	8 57 57	2.729	32	32	BST	503	72	441	0	11	10	5	28	54	58	1.3
P002	96+0.304	OESMET INT	MISSOULA	8 66 66	.121	36	36	PMS	4288	557	298	9	27	10	20	2	68	58	.0
P002	189+0.034	OEER LODGE	POWELL	8 48 48	1.062	24	32	RMS	1773	230	896	3	13	10	11	26	63	58	.4
P006	37+0.680	WHITE PINE	SANDERS	8 54 54	8.533	24	28	PMS	667	97	536	3	13	9	4	27	56	58	3.8
P006	106+0.153	2.0 W DIXON	SANDERS	8 44 44	1.991	24	24	BST	735	109	608	0	10	8	13	27	58	59	.8
P019	34+0.421	2.7 N JCT RTE 35	GRANITE	8 57 57	4.157	32	32	BST	457	66	456	0	12	10	4	28	54	59	1.9
P036	46+0.741	SPUR RTE 36	SANDERS	8 41 41	1.746	20	26	BST	900	135	685	0	9	6	17	27	59	59	.7
P002	151+0.444	3.2 W DRUMMOND	GRANITE	8 36 36	1.494	22	32	BST	283	36	336	2	12	7	3	28	52	60	.7
P002	142+0.345	4.4 E BEARMOUTH	GRANITE	8 33 34	1.595	24	28	RMS	140	18	379	0	10	6	3	29	48	61	.8
P002	107+0.846	1.3 E MISSOULA	MISSOULA	8 65 65	.089	32	32	PMS	3167	411	705	10	28	10	0	21	69	61	.0
P006	2+0.265	2.3 E IDAHO LINE	SANDERS	8 63 63	2.361	28	28	RMS	471	68	312	5	14	9	2	27	57	61	1.0
P019	30+0.851	.8 S JCT FA RTE 35	GRANITE	8 57 57	.817	32	32	BST	489	70	340	3	16	10	1	27	57	61	.4
P024	4+0.910	4.1 E BONNER	MISSOULA	8 68 68	2.624	40	40	PMS	1911	315	450	8	25	10	3	20	66	61	.9
P024	43+0.145	7.5 E POWELL CO	POWELL	8 61 61	12.512	24	26	PMS	1165	192	334	8	22	10	3	21	64	62	4.5
P024	35+0.684	POWELL CO	POWELL	8 61 61	7.494	24	26	PMS	1238	204	316	7	23	10	4	20	64	62	2.7
P006	29+0.459	TROUT CREEK	SANDERS	8 54 54	3.234	24	28	PMS	705	102	569	5	17	9	3	27	61	62	3.2
P035	5+0.606	5.6 E FAP RTE 7	RAVALLI	8 58 58	4.522	26	26	BST	186	26	235	0	13	9	1	28	51	62	2.2
P036	16+0.265	JCT FAS RTE 382	SANDERS	8 63 63	2.732	28	28	PMS	701	105	599	5	20	10	2	27	64	65	1.0
P006	0+0.000	IDAHO LINE	SANDERS	8 52 65	2.260	24	28	RMS	462	67	371	7	17	8	2	27	61	65	.9
P006	12+0.353	1.0 E BULL RIVER	SANDERS	8 58 58	1.214	32	32	BST	576	84	264	7	17	10	3	25	62	65	.5
P007	66+0.762	JCT FAS 269	RAVALLI	8 56 61	6.777	32	32	PMS	2791	362	720	10	25	10	6	22	73	66	1.8
P006	10+0.279	JCT FAS 202	SANDERS	8 52 52	1.095	24	28	RMS	563	82	283	7	16	10	5	26	64	67	.4
P007	59+0.036	VICTOR FAS 370	RAVALLI	8 56 61	7.721	32	32	PMS	2445	317	774	10	25	10	4	24	73	67	2.1
P007	83+0.246	0.5 N LOLO	MISSOULA	8 68 68	6.899	68	68	PMS	6273	815	1800	10	28	10	6	23	77	67	1.6
P002	137+0.538	0.2 E BEARMOUTH	GRANITE	8 33 34	3.680	22	28	RMS	91	11	414	0	12	7	2	30	51	67	1.8
P002	78+0.778	1.5 E MISSOULA CO	MISSOULA	8 63 63	.670	24	24	RMS	272	35	230	5	17	10	0	28	60	68	.3
P006	11+0.402	BULL RIVER	SANDERS	8 63 63	.956	28	28	RMS	573	83	342	8	19	10	2	26	65	68	.3
P006	4+0.625	4.6 E IDAHO LINE	SANDERS	8 52 64	3.629	24	28	RMS	483	70	342	5	18	9	5	27	64	68	1.3
P006	23+0.327	TUSCOR	SANDERS	8 64 64	6.097	32	32	PMS	689	100	672	4	22	10	4	28	69	69	2.0
P008	3+0.914	JCT FAS 407	POWELL	8 64 64	7.362	32	32	PMS	1281	166	504	8	25	10	4	25	72	70	2.1
P002	102+0.038	0.5 W MISSOULA	MISSOULA	8 68 68	.544	72	88	PMS	5475		1480	9	26	10	4	30	79	70	.1
P002	79+0.448	2.2 E MISSOULA CO	MISSOULA	8 64 64	.585	24	24	RMS	325	42	302	7	19	10	1	28	65	71	.2
P002	152+0.938	1.6 W DRUMMOND	GRANITE	8 64 64	1.554	24	24	PMS	307	39	193	7	19	10	1	27	64	71	.6
P006	47+0.218	2.6 E BELKNAP	SANDERS	8 64 64	2.474	32	32	PMS	755	110	378	6	24	10	2	26	70	71	.7
P024	16+0.029	POTOMAC	MISSOULA	8 68 68	6.575	40	40	PMS	1524	251	420	9	28	10	6	21	74	71	1.7
P036	18+0.961	JCT SPUR FAP 36	SANDERS	8 63 63	7.161	28	28	PMS	614	92	693	7	22	10	3	28	70	72	2.1
P019	62+0.597	1.0 S DRUMMOND	GRANITE	8 66 66	.628	40	40	PMS	759	110	240	10	27	10	2	23	72	73	.2
P002	77+0.340	MISSOULA CO LINE	MISSOULA	8 26 34	1.262	20	20	BST	176	22	599	0	10	3	20	29	62	73	.5

FINANCIAL DISIRICT NUMBER 8

RT-#	MILEPOINT	SECTION DESCRIPTION	COUNTY	FIN DIST	YEARS BT	IM	SECTION LENGTH	WIDTH SRF	RDY	SUF TYP	AOT	OHV	SERVICE VOLUME	SUFFICIENCY FND	SRF	ORN	SAF	CAP	RATINGS TOT	ADJ	DEFIC MILES
P006	14+0.720	3.4 E BULL RIVER	SANDERS	8	64	64	8.606	32	32	PMS	601	87	428	7	23	10	5	27	72	74	2.4
P019	38+0.582	.4 N PHILIPSBURG	GRANITE	8	60	60	9.701	24	32	PMS	479	69	428	6	19	10	7	28	70	74	2.9
P006	104+0.678	4.5 W OIXON	SANDERS	8	69	69	.388	32	32	PMS	713	106	642	9	26	10	1	28	74	75	.1
P002	80+0.033	3.4 W NINE MILE	MISSOULA	8	39	61	3.136	24	30	RMS	456	59	504	3	14	7	20	28	72	76	.9
P002	78+0.603	1.3 E MISSOULA CO	MISSOULA	8	36	45	.175	24	30	RMS	236	30	432	0	12	7	20	29	68	76	.1
P002	83+0.169	0.3 W NINE MILE	MISSOULA	8	64	64	.315	30	30	PMS	496	64	432	10	26	10	0	28	74	77	.1
P002	145+0.524	9.1 W DRUMMOND	GRANITE	8	36	36	.964	22	32	RMS	185	24	388	0	12	7	20	29	68	78	.3
P035	10+0.035	10.1 E FAP RTE 7	RAVALLI	8	66	66	4.539	28	28	BST	137	20	126	6	21	10	1	28	66	78	1.5
P002	144+0.557	10.1 W ORUMMCNO	GRANITE	8	36	36	.250	22	32	RMS	164	21	432	0	9	10	20	29	68	79	.1
P002	143+0.940	6.0 E BEARMOUTH	GRANITE	8	70	70	.617	30	30	PMS	158	20	291	7	22	10	1	29	69	80	.2
P006	46+0.236	1.6 E BELKNAP	SANDERS	8	61	61	.985	33	33	BST	677	98	510	5	17	10	20	27	79	80	.2
P035	45+0.607	8.3 W JCT FAP 19	GRANITE	8	56	56	1.199	22	30	BST	144	23	537	0	10	10	20	29	69	80	.4
P002	144+0.807	9.8 W DRUMMOND	GRANITE	8	70	70	.672	30	30	PMS	172	22	226	8	23	10	1	29	71	81	.2
P006	90+0.589	4.6 W PERMA	SANDERS	8	69	69	3.542	32	32	PMS	567	84	529	10	28	10	5	28	81	83	.7
P006	13+0.530	2.2 E BULL RIVER	SANDERS	8	63	63	1.194	28	28	RMS	580	84	501	8	18	10	20	27	83	84	.2
P006	8+0.252	8.2 E IDAHO LINE	SANDERS	8	63	63	2.033	28	28	RMS	495	72	371	8	18	10	20	27	83	85	.3
P046	0+0.000	JCT FAP RTE 7	RAVALLI	8	60	63	.105	28	28	PMS	170	25	498	10	28	10	0	29	77	85	.0
P002	187+0.042	N DEER LODGE INT	POWELL	8	62	62	.928	32	32	PMS	1827	237	667	9	26	10	19	25	89	87	.1
P002	150+0.700	3.9 W DRUMMOND	GRANITE	8	70	70	.422	30	30	PMS	262	34	459	6	18	10	20	29	83	88	.1
P002	151+0.095	3.5 W DRUMMOND	GRANITE	8	64	64	.349	24	24	PMS	268	34	391	7	17	10	20	29	83	88	.1
P035	46+0.806	7.1 W JCT FAP 19	GRANITE	8	66	66	7.042	30	30	PMS	138	22	410	10	27	10	5	29	81	89	1.3
P002	141+0.609	3.9 E BEARMOUTH	GRANITE	8	70	70	.520	30	30	PMS	124	16	291	7	22	5	20	29	83	91	.1
P002	137+0.782	BEARMOUTH WEST INT	GRANITE	8	70	70	.156	30	30	PMS	61	7	604	10	30	10	0	30	80	92	.0
P006	102+0.193	6.6 E PERMA	SANDERS	8	69	69	.754	32	32	PMS	691	102	781	9	26	10	20	28	93	93	.1
P002	146+0.488	8.1 W DRUMMOND	GRANITE	8	70	70	.508	30	30	PMS	197	25	448	8	23	10	20	29	90	94	.1
P019	63+0.222	0.6 S DRUMMOND	GRANITE	8	66	66	.449	32	32	PMS	669	97	720	10	26	10	20	28	94	94	.0
P002	75+0.194	ALBERTON INTCH 190	MINERAL	8	63	63	.005	28	28	PMS	668	86	621	10	27	10	20	28	95	95	.0
P002	111+0.881	0.1 E BONNER INTCH	MISSOULA	8			.803	UNDER CONSTRUCTION													.0
P008	25+0.581	1.9 W L & C CO	POWELL	8			1.668	UNDER CONSTRUCTION													.0
P008	23+0.218	2.3 E ELLISTON	POWELL	8			2.363	UNDER CONSTRUCTION													.0
P007	73+0.547	FLORENCE	RAVALLI	8			3.297	UNDER CONSTRUCTION													.0
P007	76+0.872	MISSOULA CO	RAVALLI	8			6.047	UNDER CONSTRUCTION													.0
P024	0+0.000	JCT FAP RTE 2	MISSOULA	8			.772	UNDER CONSTRUCTION													.0
P035	38+0.629	12.7 E GRANITE CO	GRANITE	8			.840	UNDER CONSTRUCTION													.0
		DISTRICT TOTAL					473.574													46	218.5

SUFFICIENCY RATING
BY
FINANCIAL DISTRICT 9
RURAL PRIMARY SYSTEM

Percent Sufficient

- 0 - 40
- 41 - 60
- 61 - 100
- Under Construction As Of December 31, 1973

FINANCIAL DISTRICT NUMBER 9

RT-#	MILEPOINT	SECTION DESCRIPTION	COUNTY	FIN DIST	YEARS BT	YEARS IM	SECTION LENGTH	WIDTH SRF	WIDTH ROY	SUF TYP	AOT	OHV	SERVICE VOLUME	SUFFICIENCY RATINGS FNO	SRF	ORN	SAF	CAP	TCT	AOJ	DEFIC MILES
P003	464+0.758	DILLON	BEAVERHEAD	9			.695	NON EXISTENT													.7
P029	49+0.920	6.6 N TWIN BRIDGES	MADISON	9	36	36	8.509	18	24	RMS	947	142	155	0	12	6	1	16	35	34	5.5
P049	3+0.037	3.0 E FAI RTE 15	BEAVERHEAD	9	36	46	3.798	20	24	RMS	1061	137	220	0	12	8	1	21	42	41	2.2
P029	34+0.188	SHERIDAN	MADISON	9	39	39	8.029	20	24	RMS	994	208	486	0	11	8	3	24	46	45	4.3
P002	230+0.520	S. BUTTE LIMITS	SILVER BOW	9	28	71	3.280	22	30	PCC	942	122	340	0	12	8	1	25	46	45	1.8
P029	25+0.175	1.9 N FAS RTE 357	MADISON	9	40	40	7.930	20	24	RMS	811	170	435	0	12	8	3	24	47	47	4.2
P019	24+0.300	3.4 E GRANITE CO	DEER LODGE	9	34	54	3.379	22	24	RMS	685	99	197	3	14	7	1	22	47	49	1.8
P003	131+0.900	N BUTTE LIMITS	SILVER BOW	9	50	50	2.267	24	36	PMS	746	96	501	0	11	8	2	27	48	49	1.2
P013	67+0.511	11.1 N MCALLISTER	MADISON	9	34	34	9.526	20	24	RMS	424	65	201	0	12	7	1	25	45	50	5.2
P029	19+0.904	5.3 N VIRGINIA CTY	MADISON	9	42	42	5.254	20	24	RMS	752	157	390	0	15	8	2	24	49	50	2.7
P029	43+0.258	TWIN BRIDGES	MADISON	9	39	39	6.634	20	24	RMS	1108	166	390	0	15	5	9	24	53	51	3.1
P013	37+0.869	CAMERON	MADISON	9	34	34	9.243	20	24	RMS	655	131	486	0	12	8	3	26	49	51	4.7
P013	49+0.247	ENNIS	MADISON	9	34	34	7.247	20	24	RMS	832	128	400	0	15	8	3	25	51	51	3.6
P002	233+0.815	JCT FAS 375	SILVER BOW	9	28	60	2.337	26	30	RMS	744	96	862	0	14	7	1	28	50	51	1.2
P002	236+0.134	2.3 E FAS 375	SILVER BOW	9	34	62	2.822	24	30	RMS	544	70	415	0	15	7	0	27	49	52	1.4
P049	0+0.579	DILLON	BEAVERHEAD	9	36	62	2.422	26	26	RMS	1197	155	526	0	17	7	4	26	54	52	1.1
P013	56+0.524	MCALLISTER	MADISON	9	36	57	5.182	22	24	RMS	696	107	258	3	15	7	2	24	51	53	2.5
P029	14+0.827	VIRGINIA CITY	MADISON	9	45	45	5.116	20	24	RMS	708	148	315	4	18	5	2	23	52	53	2.5
P029	58+0.396	SILVER BOW CO LINE	SILVER BOW	9	36	63	1.488	22	24	RMS	301	45	479	0	10	5	1	29	45	53	.8
P013	77+0.047	FAS 359	MADISON	9	34	52	3.748	22	24	RMS	262	40	226	0	12	5	1	27	45	54	2.1
P013	61+0.592	5.2 N MCALLISTER	MADISON	9	34	34	5.907	20	24	RMS	560	86	205	3	15	8	1	24	51	54	2.9
P019	12+0.378	ANACONDA	DEER LODGE	9	59	59	4.529	28	28	PMS	1258	182	454	4	16	10	3	24	57	54	1.9
P049	13+0.697	MADISON CO LINE	MADISON	9	59	59	2.491	24	24	PMS	824	107	333	2	16	8	4	25	55	55	1.1
P049	6+0.804	6.8 E FAI RTE 15	BEAVERHEAD	9	59	59	6.880	24	24	PMS	849	110	220	2	17	10	4	23	56	56	3.0
P019	22+0.028	9.6 W ANACONDA	DEER LODGE	9	59	59	2.255	32	32	PMS	909	131	456	0	18	8	4	26	56	56	1.0
P013	27+0.156	10.8 S CAMERON	MADISON	9	34	34	10.807	20	24	RMS	510	102	762	0	10	9	5	28	52	56	5.2
P003	16+0.183	LIMA	BEAVERHEAD	9	33	56	7.602	22	24	RMS	119	15	780	0	7	4	1	30	42	56	4.4
P029	0+0.245	ENNIS LIMITS	MADISON	9	50	50	5.436	24	24	RMS	715	150	420	5	18	7	1	25	56	57	2.4
P047	0+0.000	JCT FAP RTE 19	DEER LODGE	9	49	49	5.992	20	26	RMS	1194	167	501	3	16	8	9	25	61	59	2.3
P013	24+0.369	13.3 S CAMERON	MADISON	9	34	34	2.648	20	24	RMS	452	90	510	0	12	7	9	27	55	60	1.2
P029	5+0.697	5.5 W ENNIS	MADISON	9	51	51	5.030	28	32	RMS	512	107	243	5	17	8	4	23	57	61	2.2
P013	47+0.144	9.3 N CAMERON	MADISON	9	36	58	1.492	22	25	RMS	1085	217	601	0	14	5	15	25	63	61	.6
P046	65+0.263	0.4 E WISE RIVER	BEAVERHEAD	9	61	61	8.231	26	28	PMS	395	59	438	4	17	6	1	28	56	62	3.6
P049	16+0.192	2.5 E MADISON CO	MADISON	9	53	53	10.659	24	28	RMS	878	114	586	5	17	8	5	27	62	62	4.1
P002	708+0.712	BUTTE	SILVER BOW	9	57	57	.749	28	28	BST	877	105	872	0	10	5	20	28	63	63	.3
P019	16+0.911	4.4 W ANACONDA	DEER LODGE	9	59	59	5.072	28	28	PMS	1030	149	427	4	17	10	10	25	66	65	1.7
P029	10+0.757	2.3 E VIRGINIA CTY	MADISON	9	56	56	2.337	28	28	PMS	582	122	194	6	19	10	9	21	65	68	.8
P046	58+0.863	.8 E BEAVERHEAD CO	BEAVERHEAD	9	61	61	6.051	26	28	PMS	308	46	371	5	18	8	2	28	61	68	2.4
P049	0+0.335	DILLON	BEAVERHEAD	9	36	73	.102	40	40	RMS	2325	302	828	5	18	6	20	25	74	68	.0
P019	5+0.559	JCT FAP RTE 47	DEER LODGE	9	61	61	1.543	76	76	PMS	5942	772	2208	10	26	10	10	25	81	72	.3
P046	51+0.396	DEER LODGE CO LINE	DEER LODGE	9	61	61	5.577	26	28	PMS	206	30	454	6	18	10	1	29	64	74	2.0
P046	56+0.960	SILVER BOW CO LINE	SILVER BOW	9	61	61	1.055	26	28	PMS	202	30	427	6	19	10	2	29	66	75	.4
P019	0+0.000	JCT FAI RTE 90	DEER LODGE	9	64	64	2.889	76	76	PMS	2288	297	2208	9	28	10	5	28	80	75	.6
P013	0+0.000	IDAHO LINE	MADISON	9	62	62	8.564	32	32	BST	277	55	546	4	17	10	9	28	68	75	2.7
P046	64+0.920	WISE RIVER	BEAVERHEAD	9	70	70	.398	44	44	PMS	394	59	522	9	24	10	0	28	71	76	.1
P019	2+0.896	OPPORTUNITY	DEER LODGE	9	61	61	2.670	76	76	PMS	3542	460	2208	9	26	10	11	27	83	77	.5
P046	41+0.858	DEER LODGE CO LINE	DEER LODGE	9	61	61	9.356	26	28	PMS	184	27	448	7	21	9	2	29	68	78	3.0
P046	26+0.350	WISDOM	BEAVERHEAD	9	65	65	5.255	28	28	PMS	224	33	621	8	21	10	3	29	71	79	1.5
P003	23+0.785	DELL	BEAVERHEAD	9	33	65	13.236	24	26	RMS	84	10	965	0	10	5	20	30	65	80	4.6
P046	1+0.166	IDAHO LINE	BEAVERHEAD	9	60	63	2.945	28	28	PMS	171	25	154	9	23	10	1	28	71	81	.9
P046	73+0.646	8.3 E WISE RIVER	BEAVERHEAD	9	68	68	1.323	34	34	PMS	353	52	515	8	27	10	4	28	77	81	.3
P046	75+0.066	SILVER BOW CO LINE	SILVER BOW	9	68	68	1.422	34	34	PMS	415	62	529	9	28	10	2	28	77	81	.3
P046	76+0.492	0.6 W DIVIDE	SILVER BOW	9	34	57	.490	32	32	BST	506	75	737	5	17	10	20	28	80	82	.1
P013	21+0.332	9.3 S FAS 527	MADISON	9	71	71	2.992	40	40	PMS	450	90	511	10	28	10	5	27	80	83	.6
P013	16+0.388	7.7 N FAS 499	MADISON	9	69	69	4.975	40	40	PMS	446	89	568	10	26	10	8	28	82	85	.9

FINANCIAL DISTRICT NUMBER 9

RT-#	MILEPOINT	SECTION DESCRIPTION	COUNTY	FIN DIST	YEARS BT	YEARS IM	SECTION LENGTH	WIDTH SRF	WIDTH ROY	SUF TYP	ADT	DHV	SERVICE VOLUME	SUFFICIENCY RATINGS END	SRF	ORN	SAF	CAP	TOT	ADJ	DEFIC MILES
P046	7+0.770	6.6 E IDAHO LINE	BEAVERHEAD	9	60	63	9.393	28	28	PMS	204	30	448	9	26	10	4	29	78	85	2.1
P046	36+0.881	4.9 W DEER LODGE CO	BEAVERHEAD	9	65	65	4.966	26	26	PMS	184	27	440	8	23	10	8	29	78	86	1.1
P013	8+0.630	JCT FAS RTE 499	MADISON	9	66	66	7.813	40	40	PMS	375	75	596	10	27	10	10	28	85	88	1.2
P003	37+0.026	0.2 S RED ROCK INT	BEAVERHEAD	9	72	72	.293	28	28	PMS	82	10	356	10	30	10	1	30	81	91	.1
P046	51+0.307	BEAVERHEAD CO LINE	BEAVERHEAD	9	61	61	.089	26	28	PMS	178	26	531	7	21	10	20	29	87	92	.0
P046	58+0.032	BEAVERHEAD CO LINE	BEAVERHEAD	9	61	61	.831	30	33	PMS	217	32	567	8	21	10	20	29	88	92	.1
P046	31+0.615	5.3 E WISDOM	BEAVERHEAD	9	65	65	5.284	26	26	PMS	190	28	630	8	22	10	20	29	89	93	.6
P046	4+0.107	2.9 E IDAHO LINE	BEAVERHEAD	9	60	63	3.674	28	28	PMS	176	26	531	8	23	10	20	29	90	94	.4
P046	16+0.966	9.2 W WISDOM	BEAVERHEAD	9	62	62	9.226	30	30	PMS	227	34	655	8	24	10	20	29	91	94	.8
P046	77+0.114	DIVIDE EAST	SILVER BOW	9			.784	UNDER CONSTRUCTION													.0
		DISTRICT TOTAL					300.223													39	118.4

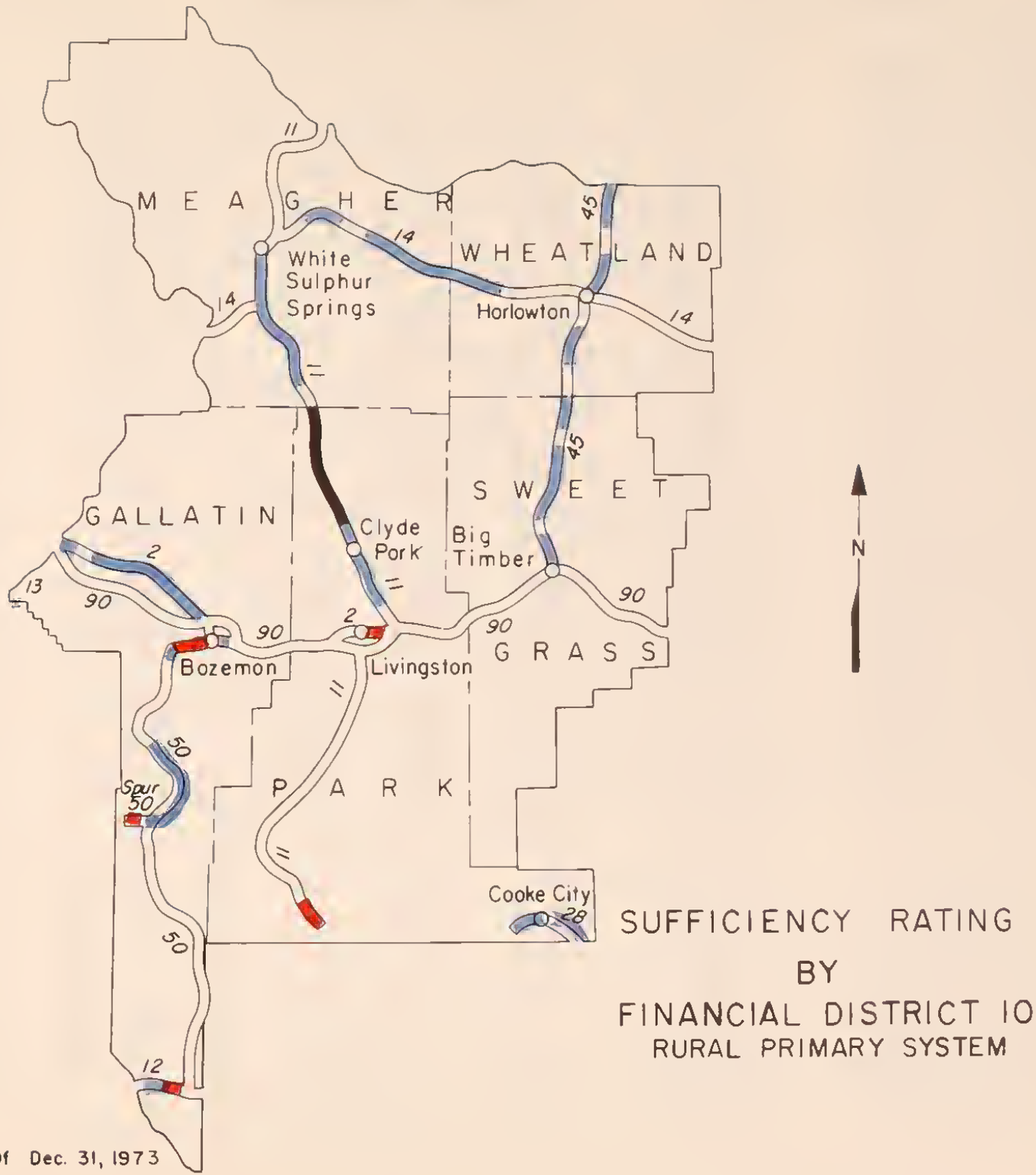

SUFFICIENCY RATING
BY
FINANCIAL DISTRICT 10
RURAL PRIMARY SYSTEM

Percent Sufficient
- 0 - 40
- 41 - 60
- 61 - 100
- Under Const. As Of Dec. 31, 1973

FINANCIAL DISTRICT NUMBER 10

RT-#	MILEPOINT	SECTION DESCRIPTION	COUNTY	FIN DIST	YEARS BT	YEARS IM	SECTION LENGTH	WIDTH SRF	WIDTH ROY	SUF TYR	AUT	OHV	SERVICE VOLUME	SUFFICIENCY RATINGS FNO	SRF	ORN	SAF	CAP	TOT	ADJ	DEFIC MILES
P050	91+0.837	3.0 W RTE 50	GALLATIN	10			6.627	NON EXISTENT													6.6
P011	0+0.000	YELL PARK BDRY	PARK	10	31	31	1.371	18	24	RMS	948	203	303	0	7	3	1	20	31	30	.9
P050	81+0.910	JCT FAS 289 291	GALLATIN	10	60	60	4.433	36	36	PMS	3795	569	283	8	26	10	2	0	46	35	2.4
P012	8+0.047	0.6 W WEST YELL	GALLATIN	10	30	30	.571	24	24	RMS	1453	335	739	0	12	3	4	23	42	38	.3
P002	351+0.121	LIVINGSTON	PARK	10	34	34	2.082	20	24	PMS	2282	296	610	0	15	7	2	23	47	40	1.1
P002	315+0.970	4.3 E BELGRADE	GALLATIN	10	37	37	3.683	24	30	PMS	2945	382	565	4	16	10	1	20	51	42	1.8
P050	88+0.839	SPUR RTE 50	GALLATIN	10	72	72	3.030	34	34	GRV	1126	176	603	0	5	10	3	26	44	42	1.7
P050	80+0.056	1.9 S FAS 289 291	GALLATIN	10	64	64	1.858	32	32	PMS	2621	442	264	8	25	10	3	5	51	43	.9
P045	0+0.536	BIG TIMBER LIMITS	SWEET GRASS	10	34	56	2.201	22	24	RMS	979	127	451	0	10	5	3	26	44	43	1.2
P045	2+0.759	JCT FAS RTE 479	SWEET GRASS	10	35	55	4.588	20	24	RMS	531	69	184	0	12	4	1	24	41	44	2.7
P002	311+0.654	BELGRADE	GALLATIN	10	22	58	4.314	24	24	RMS	2071	269	478	4	17	8	2	22	53	47	2.0
P045	8+0.030	5.3 N FAS 479	SWEET GRASS	10	42	42	7.745	20	24	RMS	401	52	255	0	11	4	1	27	43	48	4.4
R050	47+0.941	JCT SPUR RTE 50	GALLATIN	10	55	55	12.950	28	28	PMS	1329	208	283	5	19	9	1	19	53	50	6.1
R002	287+0.644	1.1 E GALLATIN CO	GALLATIN	10	38	38	1.104	24	28	RMS	750	97	372	0	13	8	2	26	49	50	.6
P011	75+0.395	CLYDE PARK	PARK	10	38	38	5.039	20	24	RMS	657	98	608	0	9	8	3	28	48	50	2.6
P012	0+0.000	IDAHO LINE	GALLATIN	10	61	61	2.272	34	34	PMS	1246	287	354	5	17	10	3	18	53	50	1.1
R011	117+0.536	JCT FAP RTE 14	MEAGHER	10	33	36	8.182	20	24	RMS	707	106	453	0	13	8	3	26	50	51	4.1
P014	75+0.152	2.0 W WHEATLAND CO	MEAGHER	10	34	64	2.049	22	24	RMS	412	53	655	0	10	6	1	29	46	51	1.1
P014	77+0.214	WHEATLAND CO	WHEATLAND	10	34	34	10.825	20	24	BST	432	56	327	0	11	7	1	27	46	51	5.8
P011	64+0.559	4.1 N FAI 90	PARK	10	41	41	10.238	20	24	RMS	893	133	400	0	14	9	4	25	52	52	4.9
P045	45+0.329	JCT. FAP RTE 14	WHEATLAND	10	49	54	3.758	24	24	PMS	762	99	289	2	14	9	1	25	51	52	1.8
P014	68+0.503	23.4 E FAP 11	MEAGHER	10	36	52	4.875	22	24	RMS	370	48	222	0	12	7	1	27	47	53	2.6
P014	48+0.995	3.9 E FAP 11	MEAGHER	10	37	56	6.841	21	25	RMS	331	43	201	0	11	7	2	27	47	54	3.6
P045	58+0.568	13.3 N HARLOWTON	WHEATLAND	10	49	54	4.288	24	24	PMS	743	96	333	2	14	10	1	26	53	54	2.0
P011	105+0.327	0.3 N RINGLING	MEAGHER	10	36	47	4.192	24	24	RMS	258	38	805	0	8	8	1	29	46	55	2.3
P002	307+0.688	3.0 W BELGRADE	GALLATIN	10	23	59	3.045	24	24	RMS	653	84	561	0	15	6	4	28	53	55	1.4
P002	289+0.459	THREE FORKS	GALLATIN	10	50	55	.555	32	32	RMS	1720	223	611	2	14	8	11	25	60	55	.2
P002	302+0.201	MANHATTAN	GALLATIN	10	22	56	5.494	24	28	RMS	518	67	481	0	14	8	1	28	51	55	2.7
P002	291+0.572	0.7 E FAI 90	GALLATIN	10	23	52	2.948	22	26	RMS	394	51	456	0	13	8	1	28	50	56	1.5
P002	319+0.633	8.0 E BELGRADE	GALLATIN	10	66	66	.198	68	68	RMS	8850	1141	1800	9	27	10	4	20	70	56	.1
P014	63+0.148	18.1 E FAP 11	MEAGHER	10	37	48	5.333	20	25	RMS	350	45	220	0	12	8	2	27	49	56	2.7
P002	299+0.653	1.7 W MANHATTAN	GALLATIN	10	31	31	1.705	22	28	RMS	460	59	561	0	11	8	5	28	52	57	.8
P011	62+0.267	1.8 N FAI 90	PARK	10	41	41	2.293	20	24	RMS	1017	152	421	0	15	9	9	25	58	57	1.0
P011	109+0.499	JCT FAS RTE 294	MEAGHER	10	36	63	8.034	22	24	RMS	269	40	642	0	10	8	1	29	48	57	4.2
P011	100+0.703	2.8 MEAGHER CO	MEAGHER	10	31	73	4.600	22	24	PMS	252	37	282	0	12	6	2	28	48	57	2.4
P050	60+0.889	14.7 S FAS RTE 345	GALLATIN	10	67	67	9.313	28	28	PMS	1489	233	203	9	28	10	1	13	61	57	3.6
P045	33+0.365	5.1 N WHEATLAND CO	WHEATLAND	10	35	39	4.535	20	24	RMS	304	39	451	0	12	7	2	29	50	58	2.3
P045	15+0.771	13.0 N FAS 479	SWEET GRASS	10	48	48	7.042	24	31	BST	342	44	414	0	13	9	1	28	51	58	3.5
P045	63+0.463	JUDITH GAP	WHEATLAND	10	49	54	.733	24	24	PMS	885	115	289	6	17	10	1	24	58	58	.3
P013	80+0.762	GALLATIN CO LINE	GALLATIN	10	34	52	2.279	22	24	RMS	273	42	273	0	13	8	1	28	50	58	1.1
P012	2+0.270	2.3 E IDAHO LINE	GALLATIN	10	61	61	5.777	34	34	PMS	1318	304	680	6	18	10	4	23	61	58	2.3
P002	294+0.899	3.6 E FAI 90	GALLATIN	10	31	31	4.747	22	28	RMS	307	39	431	0	12	8	1	29	50	58	2.4
P002	324+0.334	BOZEMAN	GALLATIN	10	52	54	1.498	24	32	RMS	535	69	800	3	14	8	1	29	55	58	.7
P014	73+0.390	28.3 E FAR 11	MEAGHER	10	36	52	1.779	22	24	RMS	382	49	476	0	12	7	6	28	53	59	.8
P045	23+0.831	4.4 S WHEATLAND CO	SWEET GRASS	10	46	46	4.430	24	26	BST	254	33	319	0	11	9	2	28	50	59	2.2
P028	0+0.000	SILVERGATE	PARK	10	36	36	8.703	18	18	BST	295	66	179	4	18	6	0	24	52	60	4.2
P002	347+0.000	W LIVINGSTON INT	PARK	10	49	49	1.639	32	32	RMS	1079	140	535	7	19	10	2	26	64	62	.6
P011	60+0.481	JCT FAI RTE 90	PARK	10	55	55	1.755	24	36	RMS	1142	171	536	7	18	10	4	25	64	62	.6
P014	108+0.042	7.1 E FAP 45	WHEATLAND	10	53	53	8.427	24	28	RMS	889	115	558	4	16	10	6	27	63	63	3.1
P045	49+0.083	3.8 N HARLOWTON	WHEATLAND	10	49	54	9.470	24	24	PMS	680	88	469	3	17	10	4	27	61	63	3.7
P045	28+0.273	WHEATLAND CO	WHEATLAND	10	46	46	5.073	25	26	BST	244	31	398	0	13	10	2	29	54	63	2.3
R050	0+0.557	WEST YELLOWSTONE	GALLATIN	10	68	68	7.116	40	40	PMS	1362	299	288	10	26	10	8	14	68	65	2.3
P050	76+0.436	0.7 N FAS 345	GALLATIN	10	64	64	3.597	32	32	PMS	1971	374	720	8	26	10	4	22	70	65	1.1
P050	40+0.132	8.9 N PARK BDY	GALLATIN	10	60	60	7.823	28	28	RMS	992	155	436	7	22	10	3	25	67	66	2.6
P014	23+0.519	MEAGHER CO	MEAGHER	10	55	55	9.978	24	27	PMS	391	58	346	5	18	9	1	27	60	66	4.0

FINANCIAL DISTRICT NUMBER 10

RT-#	MILEPOINT	SECTION DESCRIPTION	COUNTY	FIN YEARS DIST BT IM	SECTION LENGTH	WIDTH SRF	RDY	SUF TYP	ADT	DHV	SERVICE VOLUME	----SUFFICIENCY RATINGS---- END	SRF	DRN	SAF	CAP	TOT	ADJ	DEFIC MILES
P011	75+0.310	CLYDE PARK	PARK	10 38 38	.061	20	24	RMS	669	100	582	0	11	8	20	27	66	68	.0
P014	55+0.802	10.7 E FAP 11	MEAGHER	10 56 58	7.372	28	28	PMS	335	43	327	7	18	10	3	28	62	69	2.8
P050	31+0.181	YELL PARK BOY	GALLATIN	10 60 60	8.921	28	28	PMS	915	143	436	7	23	10	4	25	69	69	2.8
P050	70+0.197	5.6 S FAS 345	GALLATIN	10 67 67	6.249	28	28	PMS	1571	274	643	9	25	10	5	24	73	69	1.7
P050	7+0.330	7.2 N WEST YELL	GALLATIN	10 68 68	1.057	40	40	PMS	1158	254	720	9	25	10	2	25	71	69	.3
P050	8+0.373	JCT FAS RTE 499	GALLATIN	10 64 64	.151	52	52	PMS	812	127	296	9	26	10	1	24	70	70	.0
P050	8+0.524	0.2 N FAS 499	GALLATIN	10 62 72	1.955	32	32	PMS	815	127	182	10	30	10	1	20	71	71	.6
P011	126+0.708	WHITE SULPHUR	MEAGHER	10 65 65	2.417	40	40	PMS	813	121	296	9	23	10	5	24	71	71	.7
P002	290+0.332	JCT FAI RTE 90	GALLATIN	10 64 69	.852	32	32	PMS	450	58	604	7	21	10	1	29	68	72	.3
P014	100+0.898	JCT FAP RTE 45	WHEATLAND	10 65 65	7.126	40	40	PMS	920	119	281	8	25	10	5	24	72	72	2.0
P011	40+0.712	3.5 N FAS 476	PARK	10 65 65	9.177	32	32	PMS	1131	243	748	9	28	10	3	25	75	73	2.3
P011	154+0.339	3.3 S CASCADE CO	MEAGHER	10 59 63	3.335	40	40	PMS	392	58	963	7	21	10	1	29	68	73	1.1
P050	15+0.000	6.7 N FAS 499	GALLATIN	10 63 63	1.642	32	32	PMS	832	130	182	6	18	10	20	19	73	73	.4
P014	88+0.033	JCT FAS RTE 296	WHEATLAND	10 66 66	4.784	40	40	PMS	593	77	296	8	23	10	5	26	72	74	1.3
P014	92+0.813	6.5 W HARLOWTON	WHEATLAND	10 68 68	6.513	40	40	PMS	693	90	296	9	25	10	4	25	73	74	1.8
P011	97+1.030	MEAGHER CO	MEAGHER	10 42 52	2.756	24	24	RMS	249	37	838	0	10	8	20	29	67	75	.9
P011	10+0.864	10.7 N GARDINER	PARK	10 69 69	5.766	32	32	BST	707	152	546	10	28	10	2	26	76	77	1.4
P011	30+0.977	JCT FAS RTE 362	PARK	10 61 61	9.708	32	32	PMS	982	211	748	9	27	10	6	26	78	77	2.1
P011	146+0.022	11.6 S CASCADE CO	MEAGHER	10 59 63	8.316	26	26	PMS	386	57	372	8	24	10	3	28	73	78	2.2
P011	138+0.718	9.5 N FAP 14	MEAGHER	10 59 63	7.386	26	26	PMS	381	57	372	8	23	10	5	28	74	78	1.9
P002	325+0.832	1.5 E BOZEMAN	GALLATIN	10 71 71	.696	28	28	PMS	441	57	495	9	27	10	0	28	74	78	.2
P002	286+0.695	GALLATIN CO LINE	GALLATIN	10 50 50	1.106	34	34	BST	630	81	629	3	16	10	20	28	77	78	.3
P011	19+0.339	11.6 S FAS 362	PARK	10 61 61	11.618	32	32	PMS	795	170	748	9	27	10	6	27	79	79	2.4
P011	49+0.902	JCT FAS 540	PARK	10 61 61	1.890	32	32	PMS	2088	448	748	9	25	10	19	21	84	80	.3
P002	319+0.831	JCT FAI 90	GALLATIN	10 66 66	.287	68	68	PMS	10630	1169	1800	10	28	10	20	20	88	80	.0
P011	5+0.566	5.0 N GARDINER	PARK	10 69 69	5.149	34	34	PMS	708	152	596	10	28	10	6	26	80	81	1.0
P011	1+0.362	1.3 N GARDINER	PARK	10 71 71	4.308	34	34	PMS	779	167	511	10	28	10	9	25	82	82	.8
P050	16+0.625	8.3 N FAS 499	GALLATIN	10 63 63	14.593	32	32	PMS	854	134	599	6	19	10	20	27	82	82	2.6
P045	37+0.865	6.0 S HARLOWTON	WHEATLAND	10 70 70	5.994	32	32	PMS	507	65	672	10	26	10	5	29	80	82	1.2
P014	116+0.455	6.1 W GOLD VAL	WHEATLAND	10 67 67	6.108	40	40	PMS	778	101	281	9	27	10	12	25	83	83	1.0
P011	16+0.633	14.3 S FAS 362	PARK	10 61 61	2.712	32	32	PMS	709	152	748	10	28	10	8	27	83	84	.5
P011	129+0.138	JCT FAP RTE 14	MEAGHER	10 55 69	9.550	28	28	PMS	381	57	416	10	30	10	3	28	81	84	1.8
P002	290+0.115	0.6 E THREE FORKS	GALLATIN	10 64 69	.217	32	32	PMS	1679	218	322	9	28	10	20	20	87	85	.0
P050	10+0.485	2.4 N FAS 499	GALLATIN	10 63 63	4.378	32	32	PMS	824	129	470	7	23	10	20	26	86	86	.6
P014	45+0.148	JCT FAP RTE 11	MEAGHER	10 65 65	3.943	40	40	PMS	337	43	201	8	24	10	20	27	89	91	.4
P014	100+0.394	HARLOWTON	WHEATLAND	10 65 65	.504	40	40	PMS	1325	172	872	10	27	10	20	27	94	93	.0
P045	7+0.339	4.6 N FAS 479	SWEET GRASS	10 69 69	.695	30	30	RMS	461	59	549	9	26	10	20	28	93	94	.0
P045	22+0.798	5.4 S WHEATLAND CO	SWEET GRASS	10 69 69	1.029	30	30	RMS	272	35	329	10	28	10	20	28	96	97	.0
P011	89+0.649	8.3 S MEAGHER CO	PARK	10	8.381	UNDER CONSTRUCTION													.0
P011	80+0.487	5.1 N CLYDE PARK	PARK	10	8.993	UNDER CONSTRUCTION													.0
		DISTRICT TOTAL			446.700													37	165.0

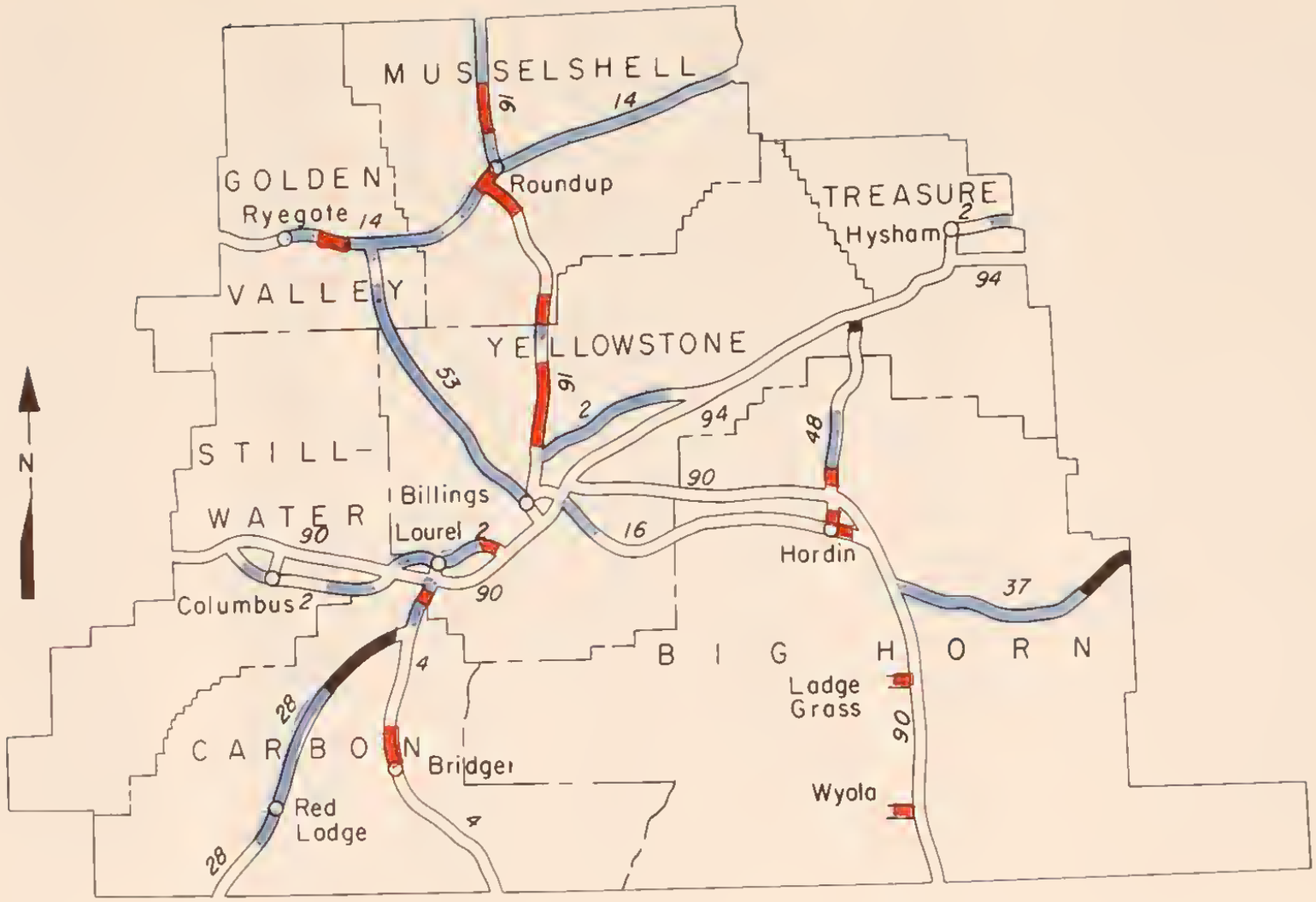

SUFFICIENCY RATING
BY
FINANCIAL DISTRICT II
RURAL PRIMARY SYSTEM

Percent Sufficient

- 0 - 40
- 41 - 60
- 61 - 100
- Under Construction As Of December 31, 1973

RT-#	MILEPOINT	SECTION DESCRIPTION	COUNTY	FIN DIST	YEARS BT	YEARS IM	SECTION LENGTH	WIDTH SRF	WIDTH RDY	SUF TYP	ADT	DHV	SERVICE VOLUME	SUFFICIENCY RATINGS END	SRF	GRN	SAF	CAP	TOT	ADJ	DEFIC MILES
																					1.3
							1.300	NON EXISTENT													1.0
							1.000	NON EXISTENT													.5
							.492	NON EXISTENT													
P016	312+0.617	WYOLA	BIG HORN	11			.894	22	24	RMS	2798	363	610	0	8	4	4	21	37	29	.6
P016	311+0.617	LODGE GRASS	BIG HORN	11			1.592	24	30	RMS	4295	558	652	3	15	7	1	17	43	31	.9
P048	0+0.500	HARDIN	YELLOWSTONE	11	22	39	.969	26	30	RMS	2578	335	780	0	10	6	1	24	41	33	.6
P016	55+0.308	0.3 S EAI 90	MUSSELSHELL	11	33	56	5.074	20	24	BST	1495	194	396	0	10	5	1	23	39	35	3.1
P004	52+0.255	1.4 N YELLOWST CO	YELLOWSTONE	11	34	51	.593	26	29	PMS	2375	308	271	3	18	8	1	13	43	36	.3
P014	167+0.532	JCT EAP RTE 16	YELLOWSTONE	11	29	64	6.413	22	24	RMS	1805	234	453	0	12	6	2	22	42	37	3.7
P016	108+0.804	FAP 2 N BILLINGS	CARBON	11	23	51	3.979	21	24	RMS	954	124	159	0	13	6	1	18	38	37	2.5
P002	450+0.057	2.1 E LAUREL	GOLDEN VALLEY	11	37	55	1.390	28	32	RMS	3849	500	616	4	15	9	3	18	49	38	.7
P004	26+0.285	BRIDGER	YELLOWSTONE	11	49	65	1.838	20	24	BST	1585	206	283	0	14	8	1	19	42	38	1.1
P014	133+0.003	2.5 E RYEGATE	MUSSELSHELL	11	32	32	9.033	20	24	BST	801	104	392	0	7	4	2	26	39	39	5.5
P004	50+0.813	YELLOWSTONE CO	MUSSELSHELL	11	35	35	4.505	22	24	RMS	1078	140	296	0	11	6	1	23	41	39	2.7
P016	150+0.202	KLEIN	MUSSELSHELL	11	34	34	11.673	20	24	BST	1098	142	255	0	13	6	1	22	42	40	6.8
P016	161+0.094	6.0 N ROUNDUP	YELLOWSTONE	11	34	51	.284	40	40	RMS	1783	249	134	8	24	10	1	2	45	40	.2
P016	129+0.140	MUSSELSHELL CO	BIG HORN	11	70	70	1.815	22	24	RMS	1065	138	272	0	13	7	1	22	43	41	1.0
P016	113+0.903	5.0 N FAP 2	YELLOWSTONE	11	34	58	4.147	22	22	RMS	1039	233	510	0	10	8	1	23	42	41	2.4
P048	1+0.060	JCT FAI 90	CARBON	11	34	57	11.712	22	24	RMS	1204	240	544	0	11	8	2	23	44	42	6.6
P016	127+0.243	1.8 S MUSSEL CO	CARBON	11	21	54	8.258	24	30	RMS	2335	303	564	0	14	10	3	22	49	42	4.2
P028	64+0.237	4.5 S REO LODGE	YELLOWSTONE	11	47	47	2.172	20	24	RMS	837	108	239	0	12	7	1	23	43	43	1.2
P028	70+0.311	RED LODGE	YELLOWSTONE	11	48	48	7.960	24	32	RMS	3588	466	580	3	15	10	8	18	54	44	3.7
P002	468+0.226	RTE 16 N BILLINGS	CARBON	11	49	65	8.931	21	24	RMS	1089	217	486	0	13	8	2	23	46	44	4.8
P053	32+0.061	BROADVIEW	CARBON	11	36	36	5.780	20	24	BST	633	82	392	0	9	5	1	27	42	44	3.4
P004	42+0.924	0.2 N FAP 28	MUSSELSHELL	11	35	35	2.633	24	30	RMS	1077	140	705	0	14	3	3	27	47	45	1.4
P028	82+0.066	ROBERTS	YELLOWSTONE	11	20	39	8.733	20	24	RMS	977	127	201	0	16	8	1	21	46	45	4.7
P016	170+0.113	15.0 N ROUNDUP	YELLOWSTONE	11	48	48	7.865	24	24	PMS	912	123	217	0	13	8	3	21	45	45	4.3
P002	478+0.668	HUNTLEY	BIG HORN	11	54	54	8.569	24	28	PMS	914	123	672	0	6	10	4	27	47	47	4.5
P053	7+0.169	BILLINGS	BIG HORN	11	54	54	5.460	20	24	RMS	1079	151	390	0	14	8	3	24	49	47	2.8
P037	0+0.000	JCT FAI RTE 90	BIG HORN	11	41	41	3.975	24	24	RMS	802	120	469	0	13	6	1	26	46	47	2.1
P037	24+0.492	BUSBY	YELLOWSTONE	11	38	50	5.148	22	30	RMS	594	77	558	0	12	3	2	28	45	48	2.8
P048	1+0.344	0.8 N HARDIN	YELLOWSTONE	11	26	56	9.103	21	24	RMS	857	111	353	0	13	8	2	25	48	48	4.7
P016	98+0.676	3.9 E BILLINGS	GOLDEN VALLEY	11	37	55	2.957	20	24	RMS	972	126	400	0	14	9	1	25	49	48	1.5
P002	441+0.789	YELLOWSTONE CO	YELLOWSTONE	11	48	48	6.278	24	28	BST	871	113	327	0	15	8	1	25	49	49	3.2
P014	137+0.000	6.5 E RYEGATE	GOLDEN VALLEY	11	48	48	7.297	24	24	PMS	870	117	369	0	7	8	9	25	49	49	3.7
P053	15+0.901	ACTON	BIG HORN	11	54	54	9.342	24	24	PMS	844	113	418	0	10	8	5	26	49	49	4.8
P053	34+0.290	GOLDEN VALLEY CO	YELLOWSTONE	11	29	64	2.084	26	29	RMS	2653	344	806	5	18	8	2	24	57	49	.9
P037	17+0.211	17.2 E JCT FAI 90	STILLWATER	11	28	63	2.329	24	30	RMS	410	53	421	0	13	4	1	28	46	51	1.3
P037	7+0.879	7.9 E JCT FAI 90	CARBON	11	68	68	.159	40	40	PMS	3533	459	432	9	27	10	1	14	61	51	.1
P002	447+0.973	LAUREL	GOLDEN VALLEY	11	37	37	5.631	20	26	RMS	273	35	441	0	9	4	1	29	43	51	3.2
P002	439+0.460	0.1 E PARK CITY	MUSSELSHELL	11	37	37	3.424	20	26	RMS	273	35	441	0	9	4	1	29	43	51	2.0
P004	42+0.765	JCT EAP 28	MUSSELSHELL	11	50	54	5.953	24	30	PMS	1038	134	308	0	14	10	5	23	52	51	2.9
P014	146+0.071	JCT EAP RTE 53	YELLOWSTONE	11	48	48	12.762	20	24	RMS	928	120	400	0	15	9	2	26	52	51	6.1
P014	151+0.679	MUSSELSHELL CO	YELLOWSTONE	11	51	51	2.209	24	32	RMS	1498	194	662	2	15	10	3	26	56	52	1.0
P016	155+0.020	ROUNDUP	MUSSELSHELL	11	39	39	3.283	20	24	RMS	412	53	571	0	9	8	2	29	48	53	1.7
P053	18+0.839	JCT EAS RTE 328	GOLDEN VALLEY	11	37	53	2.478	21	24	RMS	1032	134	377	0	13	6	10	25	54	53	1.1
P002	476+0.468	8.3 E RTE 16	MUSSELSHELL	11	36	50	7.063	21	25	RMS	421	54	655	0	10	6	3	29	48	53	3.7
P014	192+0.108	JCT EAS 310	MUSSELSHELL	11	39	65	5.582	21	24	RMS	429	55	336	0	12	8	1	28	49	54	2.8
P014	130+0.503	RYEGATE	MUSSELSHELL	11	39	39	4.478	20	24	RMS	412	53	446	0	11	8	2	28	49	54	2.3
P014	160+0.456	7.1 W EAP RTE 16	YELLOWSTONE	11	50	50	1.833	24	32	RMS	306	39	645	0	12	5	1	29	47	55	1.0
P014	182+0.021	11.9 E ROUNDUP	STILLWATER	11	31	56	1.535	22	30	RMS	393	51	336	0	13	7	1	28	49	55	.8
P014	187+0.619	17.5 E ROUNDUP	YELLOWSTONE	11	26	59	5.445	22	30	RMS	220	33	370	0	12	4	0	29	45	55	3.0
P002	492+0.199	6.2 E WORDEN	CARBON	11	34	57	.117	22	24	RMS	1289	290	508	0	10	8	20	21	59	56	.0
P002	419+0.341	1.5 W COLUMBUS	MUSSELSHELL	11	39	39	11.871	20	24	RMS	578	75	420	0	14	10	2	27	53	56	5.6
P016	93+0.250	9.4 E BILLINGS	GOLDEN VALLEY	11	56	56	.417	30	30	BST	856	111	612	3	13	10	3	27	56	56	.2
P028	68+0.573	RED LODGE																			
P014	170+0.161	ROUNDUP																			
P053	46+0.289	LAVINA																			

FINANCIAL DISTRICT NUMBER 11

RT-#	MILEPOINT	SECTION DESCRIPTION	COUNTY	FIN DIST	YEARS BT	YEARS IM	SECTION LENGTH	WIDTH SRF	WIDTH ROY	SUF TYP	AOT	OHV	SERVICE VOLUME	SUFFICIENCY RATINGS ENO	SRF	GRN	SAF	CAP	TOT	AOJ	DEFIC MILES
P014	205+0.177	MELSTONE	MUSSELSHELL	11	46	46	1.991	24	24	BST	382	60	795	C	10	10	3	29	52	58	1.0
P014	195+0.388	3.3 E FAS 310	MUSSELSHELL	11	39	39	8.309	20	24	RMS	449	58	446	0	12	9	4	28	53	58	3.9
P002	433+0.400	5.9 W PARK CITY	STILLWATER	11	28	55	5.699	24	26	RMS	190	24	539	0	12	4	2	29	47	58	3.0
P002	485+0.994	WORDEN	YELLOWSTONE	11	23	46	6.184	24	30	RMS	402	52	705	0	13	6	4	29	52	58	3.0
P004	53+0.834	3.0 N YELLOWST CO	YELLOWSTONE	11	64	64	.432	68	68	PMS	4596	597	1408	9	24	10	2	24	69	58	.1
P002	548+0.875	8.0 E HYSHAM	TREASURE	11	33	56	2.508	22	24	RMS	173	22	280	0	11	6	1	29	47	59	1.3
P002	481+0.317	2.6 E HUNTLEY	YELLOWSTONE	11	20	39	4.673	24	30	RMS	730	94	705	3	17	3	7	28	58	59	2.0
P014	155+0.157	3.4 E MUSSELS CO	MUSSELSHELL	11	56	56	2.851	24	28	RMS	291	37	601	0	10	9	3	29	51	59	1.4
P048	6+0.777	6.1 N HARDIN	BIG HORN	11	45	45	4.865	20	24	RMS	385	53	377	0	14	9	3	28	54	60	2.2
P002	426+0.083	2.4 E KEATING RD	STILLWATER	11	28	57	6.780	22	26	RMS	169	21	428	0	13	5	2	29	49	61	3.5
P002	423+0.152	1.5 W COLUMBUS	STILLWATER	11	35	53	2.940	24	28	RMS	154	20	277	0	13	7	0	29	49	62	1.5
P002	540+0.855	HYSHAM	TREASURE	11	33	56	8.004	22	24	RMS	269	34	544	0	13	7	4	29	53	62	3.8
P014	124+0.946	2.4 E GOLD VAL CO	GOLDEN VALLEY	11	56	71	4.540	28	28	PMS	853	110	558	3	18	10	4	27	62	62	1.7
P016	57+0.219	HARDIN	BIG HORN	11	33	53	11.173	24	26	RMS	237	35	478	2	17	4	1	29	53	62	5.3
P016	68+0.398	CONN TO TOLUCA INT	BIG HORN	11	31	64	2.766	22	26	RMS	90	13	201	0	13	5	0	29	47	63	1.5
P002	417+0.827	2.9 W COLUMBUS	STILLWATER	11	51	51	1.376	34	34	BST	254	33	336	3	14	8	0	29	54	63	.6
P002	450+0.650	2.7 E LAUREL	YELLOWSTONE	11	64	64	.212	30	30	PMS	2291	297	506	10	28	10	0	21	69	63	.1
P004	33+0.199	FROMBERG	CARBON	11	54	54	.599	24	32	RMS	1794	233	828	4	16	10	12	26	68	63	.2
P002	412+0.351	0.3 E SPRINGT INT	STILLWATER	11	31	59	5.347	24	30	RMS	164	21	453	2	15	5	1	29	52	64	2.6
P016	84+0.610	N BDY CROW INO RES	YELLOWSTONE	11	26	59	8.656	22	30	RMS	84	12	329	0	11	6	1	29	47	64	4.6
P004	23+0.235	2.4 S BRIDGER	CARBON	11	72	72	2.441	40	40	PMS	1448	188	266	9	28	10	3	19	69	66	.8
P004	0+0.000	WYOMING LINE	CARBON	11	49	49	.516	24	30	RMS	840	109	648	8	21	10	1	27	67	67	.2
P002	421+0.620	COLUMBUS	STILLWATER	11	47	63	1.520	24	30	RMS	202	26	327	4	15	8	1	29	57	67	.7
P016	79+0.406	BIG HORN-YELLST CO	YELLOWSTONE	11	33	57	5.167	22	24	RMS	78	11	464	0	14	5	0	30	49	67	2.6
P053	40+0.546	6.3 N GOLD VAL CO	GOLDEN VALLEY	11	56	56	4.860	30	30	BST	914	118	391	0	13	10	19	25	67	67	1.6
P048	0+1.173	HARDIN	BIG HORN	11	70	70	.161	40	40	RMS	2816	394	340	8	24	10	20	13	75	68	.0
P016	71+0.147	8.2 E BIG HORN CO	BIG HORN	11	33	52	8.279	22	26	RMS	75	11	523	0	14	6	0	30	50	68	4.1
P004	0+0.516	C.5 N WYO LINE	CARBON	11	56	63	12.924	32	32	PMS	857	111	569	4	19	10	8	27	68	68	4.1
P004	33+0.798	0.6 N FROMBERG	CARBON	11	68	68	8.920	40	40	PMS	1818	236	643	8	25	10	5	24	72	68	2.5
P014	158+0.003	6.3 E MUSSELS CO	MUSSELSHELL	11	56	56	2.482	24	28	RMS	307	39	629	3	15	10	6	29	63	70	.9
P028	47+0.309	2.3 N WYO BDRY	CARBON	11	65	65	6.415	28	28	PMS	398	89	291	7	23	10	0	25	65	70	2.2
P048	11+0.643	11.0 N HARDIN	BIG HORN	11	54	54	6.665	24	24	RMS	267	37	494	4	16	10	3	29	62	70	2.5
P028	101+0.151	0.6 S FAP 4	CARBON	11	68	68	.587	40	40	PMS	1758	351	309	7	25	10	20	13	75	71	.1
P016	133+0.682	4.5 N MUSSELSH CO	MUSSELSHELL	11	66	66	8.466	32	32	PMS	1117	145	548	9	25	10	3	26	73	71	2.3
P016	142+0.172	8.0 MI S KLEIN	MUSSELSHELL	11	65	65	8.038	32	32	PMS	1143	148	720	8	24	10	5	27	74	72	2.1
P028	53+0.726	8.7 N WYO BDRY	CARBON	11	65	65	6.274	28	28	PMS	499	112	394	8	24	10	1	26	69	72	1.9
P028	45+0.000	MONT WYO BDRY	CARBON	11	65	65	2.331	28	28	PMS	328	73	248	8	22	10	1	26	67	73	.8
P002	538+0.370	194 S HYSHAM	TREASURE	11	64	64	2.514	30	30	PMS	673	87	664	6	24	10	5	28	73	74	.7
P014	122+0.568	GOLDEN VALLEY CO	GOLDEN VALLEY	11	67	67	2.375	40	40	PMS	805	104	296	8	25	10	8	25	76	76	.6
P004	13+0.436	13.4 N WYO LINE	CARBON	11	59	59	5.773	32	32	PMS	920	119	599	2	18	10	20	27	77	77	1.3
P016	125+0.519	3.5 S MUSSEL CO	YELLOWSTONE	11	68	68	1.739	40	40	PMS	1067	138	403	9	28	10	7	25	79	78	.4
P016	55+0.014	JCT FAI 90	BIG HORN	11	71	71	.294	40	40	PMS	3034	394	464	9	28	10	20	17	84	79	.0
P028	60+0.000	8.7 S REO LODGE	CARBON	11	69	69	4.227	34	34	PMS	560	126	447	9	26	10	8	26	79	81	.9
P002	494+0.000	8.8 E WORDEN	YELLOWSTONE	11	68	68	.148	34	34	PMS	287	37	713	9	27	10	0	29	75	81	.0
P004	19+0.206	6.5 S BRIDGER	CARBON	11	72	72	4.035	32	32	PMS	1017	132	448	9	28	10	10	26	83	82	.7
P004	54+0.307	JCT FAI 90	YELLOWSTONE	11	64	64	.224	68	68	PMS	4480	582	1408	9	25	10	20	24	88	83	.0
P002	439+0.123	PARK CITY	STILLWATER	11	67	67	.237	34	34	PMS	204	26	340	10	26	10	0	29	75	83	.1
P048	18+0.320	4.4 S YELLOWSTONE	BIG HORN	11	63	63	4.388	28	28	PMS	215	30	353	9	27	10	1	29	76	83	1.1
P002	432+0.872	6.5 W PARK CITY	STILLWATER	11	55	55	.530	24	32	RMS	180	23	680	3	14	10	20	29	76	84	.1
P048	26+0.401	3.7 N YELLOWST CO	YELLOWSTONE	11	63	63	3.103	28	28	PMS	224	31	579	10	27	10	3	29	79	85	.7
P048	22+0.705	YELLOWSTONE CO	YELLOWSTONE	11	63	63	3.682	28	28	PMS	196	27	332	9	27	10	6	29	81	87	.7
P002	412+0.090	SPRINGTIME INTCH	STILLWATER	11	72	72	.261	30	30	PMS	90	11	226	10	30	10	0	29	79	90	.1
P002	712+0.391	COLUMBUS	STILLWATER	11	72	72	.432	44	44	PMS	1682	218	795	10	30	10	20	26	96	95	.0
P002	439+0.360	I 90 PARK CITY	STILLWATER	11	67	67	.100	34	34	PMS	410	53	340	10	28	10	20	28	96	96	.0
P028	96+0.473	JOLIET	CARBON	11			4.885	UNDER CONSTRUCTION													.0

FINANCIAL DISTRICT NUMBER 11

RT-#	MILEPOINT	SECTION DESCRIPTION	COUNTY	FIN DIST	YEARS BT	IM	SECTION LENGTH	WIDTH SRF	SUF RDY	TYP	ADT	DHV	SERVICE VOLUME	----SUFFICIENCY RATINGS---- END	SRF	DRN	SAF	CAP	TOT	ADJ	DEFIC MILES
P028	90+0.985	BCYD	CARBON	11			4.433	UNDER CONSTRUCTION													.0
P048	29+0.507	0.3 S JCT I 94	YELLOWSTONE	11			.302	UNDER CONSTRUCTION													.0
P037	33+0.065	5.6 W ROSEBUD CO	BIG HORN	11			5.621	UNDER CONSTRUCTION													.0
		DISTRICT TOTAL					483.071													45	218.2

SUFFICIENCY RATING
BY
FINANCIAL DISTRICT 12
RURAL PRIMARY SYSTEM

Percent Sufficient

- 0 - 40
- 41 - 60
- 61 - 100
- Under Construction As Of December 31, 1973

RT-#	MILEPOINT	SECTION DESCRIPTION	COUNTY	FIN DIST	YEARS BT	IM	SECTION LENGTH	WIDTH SRF	RDY	SUF TYP	AOT	OHV	SERVICE VOLUME	SUFFICIENCY RATINGS FND	SRF	DRN	SAF	CAP	TOT	ADJ	DEFIC MILES
P023	77+0.811	1.5 S FAP 37	POWDER RIVER	12	28	36	1.305	20	22	BST	1388	201	250	0	13	4	1	18	36	33	.8
P023	2+0.172	JCT FAI RTE 94	CUSTER	12	20	36	3.282	22	25	RMS	1061	137	284	0	13	8	1	23	45	43	1.8
P054	23+0.816	5.6 S FA RTE 23	POWDER RIVER	12	48	66	5.618	22	22	BST	315	40	264	0	4	7	1	28	40	47	3.4
P037	42+0.290	LAME DEER	ROSEBUD	12	54	54	4.247	24	24	PMS	991	133	237	0	14	9	4	22	49	48	2.2
P023	5+0.439	3.3 S FAI RTE 94	CUSTER	12	36	36	9.137	22	25	RMS	659	95	425	0	10	7	2	27	46	48	4.9
P023	44+0.152	6.4 N POWDER R CO	CUSTER	12	32	60	3.713	18	24	RMS	340	49	138	0	11	4	1	25	41	48	2.2
P027	29+0.146	JCT FAS RTE 322	FALLON	12	48	48	5.510	20	25	BST	631	82	243	0	11	9	2	25	47	49	2.9
P002	680+0.897	PLEVNA	FALLON	12	39	39	11.725	24	30	RMS	802	104	286	0	11	10	2	25	48	49	6.1
P037	46+0.552	4.2 E LAME DEER	ROSEBUD	12	54	54	7.110	24	24	PMS	763	103	120	4	18	8	1	17	48	49	3.7
P037	38+0.702	ROSEBUD CO	ROSEBUD	12	54	54	3.591	24	24	PMS	992	133	237	0	17	10	2	22	51	50	1.8
P002	578+0.211	JCT FAS 446	ROSEBUD	12	31	47	1.731	20	26	RMS	284	36	335	0	9	5	1	28	43	51	1.0
P023	33+0.348	17.2 N POWDER R CO	CUSTER	12	31	47	10.796	20	24	BST	330	47	469	0	10	4	2	28	44	51	6.0
P023	83+0.090	JCT FAP RTE 54	POWDER RIVER	12	31	56	2.448	20	24	RMS	545	79	324	0	14	7	2	26	45	52	1.2
P023	1+0.972	MILES CITY LIMITS	CUSTER	12	20	36	.200	22	25	RMS	1643	213	225	0	13	8	20	16	57	52	.1
P002	576+0.702	0.6 W FAS 447	ROSEBUD	12	31	47	.571	20	26	RMS	217	28	291	0	8	5	0	29	42	52	.3
P002	577+0.299	JCT FAS 447	ROSEBUD	12	31	47	.926	20	26	RMS	319	41	218	0	11	5	2	27	45	52	.5
P002	616+0.886	0.7 E JCT FAI 94	CUSTER	12	50	50	6.326	20	24	RMS	582	75	228	0	15	9	1	25	50	53	3.2
P023	79+0.733	BROADUS	POWDER RIVER	12	40	40	3.380	24	24	RMS	914	132	471	0	14	5	4	26	53	53	1.6
P023	72+0.957	3.4 N FAP 37	POWDER RIVER	12	28	41	3.380	24	24	BST	509	73	221	2	12	8	3	25	50	54	1.7
P023	55+0.758	COALWOOD	POWDER RIVER	12	49	55	8.797	24	24	RMS	432	62	217	0	13	9	1	26	49	54	4.5
P027	12+0.063	FALLON CO	FALLON	12	50	50	10.442	22	24	PMS	315	40	428	0	8	10	1	29	48	55	5.4
P018	23+0.937	3.9 N ROSEBUD CO	ROSEBUD	12	31	35	10.946	20	24	BST	222	28	387	0	8	7	1	29	45	55	6.0
P018	18+0.057	2.0 S ROSEBUD CO	CUSTER	12	28	35	2.023	20	24	BST	284	36	608	0	8	8	2	29	47	55	1.1
P002	614+0.968	MILES CITY	CUSTER	12	50	50	1.286	20	24	RMS	1506	195	551	3	17	10	4	25	59	55	.5
P002	571+0.225	JCT I 94 E FORSYTH	ROSEBUD	12	28	52	.521	20	20	RMS	137	17	620	0	9	3	0	30	42	55	.3
P023	27+0.819	25.6 S FAI RTE 94	CUSTER	12	31	47	5.528	20	24	BST	355	51	492	0	10	7	4	28	49	56	2.8
P023	85+0.568	2.4 S JCT FAP 54	POWDER RIVER	12	53	53	10.019	24	28	RMS	560	81	423	0	14	10	3	27	54	57	4.6
P027	22+0.502	JCT FAS RTE 494	FALLON	12	48	48	6.612	25	25	BST	347	45	469	0	10	9	2	29	50	57	3.3
P018	20+0.059	ROSEBUD CO	ROSEBUD	12	28	35	3.899	20	24	BST	274	35	582	0	9	8	3	29	49	57	2.0
P018	1+0.000	MILES CITY LIMITS	CUSTER	12	57	57	1.171	32	32	BST	1751	227	448	6	21	10	3	22	62	57	.4
P037	64+0.304	POWDER RIVER CO	POWDER RIVER	12	57	57	5.314	24	28	PMS	546	73	289	0	15	10	3	26	54	57	2.4
P018	34+0.903	JCT EAS RTE 462	ROSEBUD	12	31	56	3.183	20	24	BST	189	24	364	0	10	7	1	29	47	58	1.7
P023	64+0.575	8.8 S COALWOOD	POWDER RIVER	12	29	41	8.397	24	24	BST	465	67	258	0	13	10	4	26	53	58	3.9
P002	560+0.881	JCT FAS 315	ROSEBUD	12	41	41	4.285	24	31	RMS	490	63	434	0	15	7	4	28	54	58	2.0
P014	212+0.433	5.3 E ROSEBUD CO	ROSEBUD	12	46	57	4.717	20	24	RMS	263	41	324	0	12	10	1	28	51	60	2.3
P014	207+0.150	ROSEBUD CO	ROSEBUD	12	46	57	5.287	20	24	RMS	294	46	420	0	12	10	2	28	52	60	2.5
P023	47+0.867	2.7 N POWDER R CO	CUSTER	12	52	52	2.704	22	28	PMS	354	51	196	0	15	10	3	26	54	60	1.2
P027	44+0.455	8.6 N BAKER	FALLON	12	58	58	10.261	30	30	BST	398	51	367	0	12	10	4	28	54	60	4.7
P037	62+0.327	ASHLAND	ROSEBUD	12	57	57	1.967	24	28	PMS	641	86	435	4	16	10	1	27	58	60	.8
P027	7+0.242	6.9 N EKALAKA	CARTER	12	50	50	4.818	22	24	PMS	294	38	243	0	14	10	1	28	53	61	2.3
P017	0+0.382	MILES CITY LIMITS	CUSTER	12	48	48	5.812	28	30	RMS	701	91	631	2	17	10	3	28	60	61	2.3
P002	551+0.386	ROSEBUD CO.	ROSEBUD	12	36	42	5.503	26	30	RMS	177	23	672	0	11	7	2	29	49	61	2.8
P002	574+0.812	4.2 W ROSEBUD	ROSEBUD	12	31	40	1.397	22	26	RMS	117	15	761	0	10	5	1	30	46	61	.8
P014	229+0.532	INGOMAR	ROSEBUD	12	55	63	12.892	20	20	RMS	246	39	369	0	13	9	3	28	53	62	6.1
P027	35+0.755	BAKER	FALLON	12	57	60	8.648	28	28	RMS	698	90	327	2	14	10	9	26	61	62	3.4
P054	0+0.000	WYOMING LINE	POWDER RIVER	12	59	66	9.121	24	24	BST	259	33	289	0	13	10	2	28	53	62	4.3
P037	53+0.681	11.3 E LAME DEER	ROSEBUD	12	54	54	8.693	24	24	PMS	675	91	258	6	20	9	1	25	61	63	3.4
P027	0+0.355	EKALAKA	CARTER	12	50	50	6.902	22	24	PMS	323	41	431	0	14	10	3	29	56	63	3.0
P023	95+0.564	6.0 N CARTER CO	POWDER RIVER	12	54	54	6.028	24	28	RMS	590	85	592	0	13	10	9	28	60	63	2.4
P002	556+0.882	4.0 W FAS 315	ROSEBUD	12	41	41	4.019	24	31	RMS	213	27	705	0	14	8	2	29	53	63	1.9
P002	565+0.190	1.6 W FORSYTH	ROSEBUD	12	50	56	.768	24	32	PMS	642	83	696	5	18	8	3	28	62	64	.3
P023	101+0.585	CARTER CO	CARTER	12	54	54	6.878	24	28	RMS	586	84	592	2	13	10	8	28	61	64	2.7
P002	694+0.000	BAKER	FALLON	12	68	68	5.058	40	40	PMS	803	104	599	5	20	10	3	27	65	65	1.8
P002	580+0.697	0.3 E JCT FAI 94	ROSEBUD	12	31	47	7.024	20	26	RMS	77	10	468	0	11	4	2	30	47	65	3.7
P014	224+0.418	5.1 W INGOMAR	ROSEBUD	12	48	63	5.122	25	25	RMS	245	38	409	0	15	10	2	29	56	65	2.3

FINANCIAL DISTRICT NUMBER 12

RT-#	MILEPOINT	SECTION DESCRIPTION	COUNTY	FIN YEARS DIST	BT	IM	SECTION LENGTH	WIDTH SRF	RDY	SUF TYP	ADT	OHV	SERVICE VOLUME	SUFFICIENCY RATINGS END	SRF	DRN	SAF	CAP	TCT	ADJ	DEFIC MILES
P017	6+0.191	5.8 E MILES CITY	CUSTER	12	54	54	7.171	24	32	PMS	200	26	680	0	16	10	2	29	57	67	.9
P023	50+0.581	POWDER RIVER CO	POWDER RIVER	12	52	60	5.178	24	28	RMS	393	56	378	0	15	10	10	28	63	68	1.9
P037	82+0.659	CUSTER FOR BDRY	POWDER RIVER	12	67	67	2.083	28	28	PMS	487	65	249	5	18	10	4	27	64	68	.7
P014	268+0.759	16.3 E VANADA	ROSEBUD	12	57	57	1.760	32	32	BST	478	76	572	5	19	10	3	28	65	69	.6
P014	259+0.489	7.2 E VANADA	ROSEBUD	12	54	54	5.580	24	24	RMS	254	40	578	2	14	10	6	29	61	69	2.2
P014	252+0.337	VANADA	ROSEBUD	12	54	54	7.161	24	24	RMS	248	39	409	3	16	10	2	29	60	69	2.9
P002	699+0.045	5.1 E BAKER	FALLON	12	68	68	6.441	40	40	PMS	559	72	296	5	22	10	4	26	67	70	2.1
P023	14+0.654	12.4 S EAI RTE 94	CUSTER	12	62	62	10.568	30	30	PMS	422	61	510	5	16	10	6	28	65	70	3.7
P017	19+0.177	0.6 E DIAMOND INT	CUSTER	12	29	41	3.286	24	26	BST	36	4	567	0	11	5	1	30	47	70	1.7
P018	13+0.047	7.0 S ROSEBUD CO	CUSTER	12	63	63	5.000	30	30	PMS	283	36	612	4	16	10	5	29	64	71	1.8
P018	2+0.159	JCT FAS RTE 489	CUSTER	12	64	64	10.901	30	30	PMS	375	48	554	5	18	10	4	29	66	71	3.7
P002	588+0.068	3.7 W HATHAWAY	ROSEBUD	12	31	73	3.767	24	24	BST	77	10	575	0	14	4	8	30	56	73	1.7
P002	644+0.095	2.6 E LOCATE	CUSTER	12	65	65	11.760	40	40	PMS	397	51	266	7	21	10	4	27	69	74	3.6
P002	571+1.106	7.0 W ROSEBUD	ROSEBUD	12	28	52	2.843	20	20	RMS	127	16	593	0	8	3	20	30	61	74	1.1
P014	265+0.115	12.6 E VANADA	ROSEBUD	12	57	57	3.627	32	32	BST	271	43	705	4	16	10	8	29	67	74	1.2
P014	217+0.153	10.0 E ROSEBUD CO	ROSEBUD	12	48	63	7.269	25	25	RMS	236	37	523	0	14	10	13	29	66	74	2.5
P023	119+0.471	20.4 N WYO LINE	CARTER	12	55	55	10.845	28	28	BST	630	91	654	2	15	10	17	28	72	74	3.0
P037	79+0.284	15.0 E POWDER R CO	POWDER RIVER	12	67	67	3.381	28	28	PMS	479	64	117	5	19	10	14	22	70	74	1.0
P037	69+0.625	6.3 E POWDER R CO	POWDER RIVER	12	67	67	9.659	28	28	PMS	471	63	435	4	17	10	11	28	70	74	2.9
P023	25+0.192	23.0 S FAI RTE 94	CUSTER	12	62	62	2.619	30	30	PMS	415	60	485	7	18	10	9	28	72	76	.7
P002	661+0.731	FALLON CO	FALLON	12	67	67	6.054	40	40	PMS	379	49	201	7	23	10	6	26	72	77	1.7
P002	609+0.902	I94 W MILES CITY	CUSTER	12	62	62	.909	32	32	PMS	1424	160	567	7	20	10	18	26	81	79	.2
P037	84+0.754	2.1 E FOR BDRY	POWDER RIVER	12	69	69	10.980	28	28	PMS	491	66	480	8	27	10	4	28	77	80	2.5
P037	95+0.715	EPSIE	POWDER RIVER	12	69	69	7.908	28	28	PMS	518	69	368	9	28	10	4	27	78	80	1.7
P023	108+0.475	HAMMOND	CARTER	12	55	73	11.000	28	28	PMS	634	91	623	4	20	10	20	28	82	83	2.0
P002	623+0.171	7.0 E JCT FAI 94	CUSTER	12	70	70	7.734	34	34	PMS	490	63	448	10	28	10	6	28	82	84	1.4
P014	242+0.413	AHLES	ROSEBUD	12	50	63	9.949	20	24	RMS	250	39	446	3	17	9	20	29	78	84	2.2
P023	130+0.301	9.6 N WYO LINE	CARTER	12	65	65	9.551	40	40	PMS	652	97	332	4	24	10	20	26	84	85	1.5
P017	8+0.358	8.0 E MILES CITY	CUSTER	12	62	62	.659	32	32	PMS	165	21	365	10	27	10	0	29	76	85	.2
P002	576+0.230	2.8 W ROSEBUD	ROSEBUD	12	71	71	.472	28	28	PMS	113	14	277	9	30	7	0	29	75	86	.1
P002	616+0.197	I 94 E MILES CITY	CUSTER	12	62	62	.689	32	32	PMS	612	79	302	7	23	10	20	26	86	87	.1
P023	76+0.303	JCT FAP RTE 37	POWDER RIVER	12	69	69	1.530	28	28	PMS	1096	158	276	9	28	10	20	21	88	87	.2
P002	655+0.880	5.9 W FALLON CO	CUSTER	12	67	67	5.873	40	40	PMS	374	48	184	8	24	10	17	26	85	88	.9
P002	667+0.771	JCT. FAS RTE. 320	FALLON	12	58	72	12.363	32	32	PMS	445	57	592	9	29	10	11	29	88	90	1.5
P002	580+0.354	JCT FAI 94	ROSEBUD	12	71	71	.343	24	28	PMS	77	10	277	10	30	10	0	29	79	91	.1
P002	587+0.721	4.0 W HATHAWAY	ROSEBUD	12	71	71	.347	28	28	PMS	77	10	356	10	30	10	0	30	80	91	.1
P054	9+0.128	BIDDLE	POWDER RIVER	12	68	68	8.767	30	32	PMS	336	43	470	8	26	10	20	29	93	94	.6
P017	18+0.598	DIAMOND RING INTCH	CUSTER	12	71	71	.579	26	26	PMS	36	4	671	10	30	10	0	30	80	95	.1
P002	579+0.967	0.4 W JCT FAI 94	ROSEBUD	12	71	71	.387	28	28	PMS	109	14	990	10	30	10	20	30	100	100	.0
P002	571+0.746	WEIGH ST FORSYTH E	ROSEBUD	12	71	71	.360	28	28	PMS	135	17	720	10	30	10	20	30	100	100	.0
P002	637+0.464	4.1 W LOCATE	CUSTER	12			6.280	UNDER CONSTRUCTION													.0
P002	630+0.911	10.6 W LOCATE	CUSTER	12			6.533	UNDER CONSTRUCTION													.0
P054	17+0.695	8.8 N BIDDLE	POWDER RIVER	12			5.910	UNDER CONSTRUCTION													.0
																					.0
		DISTRICT TOTAL					522.114													38	198.1
		SYSTEM TOTAL					4988.686														412068.6

Urban Deficiency Ratings by Federal Aid Route And City

DEFICIENCY RATINGS
URBAN PRIMARY SYSTEM

FEDERAL AID ROUTE	CONTROL SECTION	RATING SECTION	FINANCIAL DISTRICT	CITY OR URBAN AREA	SECTION LENGTH	PRESENT CONDITIONS						DESIGN STDS				PERCENT DEFICIENT							EQUIVALENT DEFICIENT MILEAGE
						NO. LANES	WIDTH		DEPTH		AVERAGE DAILY TRAFFIC	WIDTH		DEPTH		EXCESS GRADES	EXCESS CURVES	SIGHT DISTANCE	SURFACE	BASE	ROADWAY	TOTAL	
							SURFACE	ROADWAY	SURFACE	BASE		SURFACE	ROADWAY	SURFACE	BASE								
1	0	139	1	TROY	1.33	2	24	30	3	6	2640	24	44	3	12	0	0	0	133	200	32	36.5	0.48
1	0	320	1	LI88Y	0.29	4	68	68	3	12	6730	68	68	3	12	0	0	0	0	0	0	0.0	0.00
1	0	323	1	LI88Y	0.13	4	50	50	3	12	11180	50	68	3	12	0	0	0	0	0	26	2.6	0.00
1	325	325	1	LI88Y	0.43	4	50	50	3	12	10780	50	68	3	12	0	0	0	0	0	26	2.6	0.01
1	325	1193	1	KALISPELL	0.38	2	24	24	2	12	3518	24	44	3	12	0	0	0	100	0	45	14.5	0.05
1	325	1196	1	KALISPELL	0.69	4	48	68	3	12	5698	48	68	3	12	0	0	0	0	0	0	0.0	0.00
1	325	1204	1	KALISPELL	0.50	4	45	45	3	12	10095	48	68	3	12	0	0	0	19	0	34	5.3	0.02
1	1209	1209	1	KALISPELL	0.64	4	45	45	3	12	15185	48	68	3	12	0	0	0	19	0	34	5.3	0.03
1	1209	1214	1	KALISPELL	0.15	4	52	52	3	12	13640	52	68	3	12	0	0	0	0	0	24	2.4	0.00
1	1209	1216	1	KALISPELL	0.69	4	66	66	3	12	13640	48	68	3	12	0	0	0	0	0	3	0.3	0.00
1	1209	1223	1	KALISPELL	0.60	4	64	64	3	12	13640	48	68	3	12	0	0	0	0	0	6	0.6	0.00
1	1209	1229	1	KALISPELL	1.16	2	24	44	3	12	5023	48	68	3	12	0	0	0	150	0	35	18.5	0.21
1	2240	2545	2	CUT BANK	0.05	2	36	42	3	10	2420	36	44	3	12	0	100	93	50	50	5	29.8	0.01
1	2240	2546	2	CUT BANK	0.28	2	60	60	3	10	4120	60	60	3	12	0	0	0	50	50	0	10.0	0.02
1	2240	2549	2	CUT BANK	0.61	2	50	50	3	10	5820	50	68	3	12	0	0	0	50	50	26	12.6	0.07
1	2240	2555	2	CUT BANK	0.29	2	48	48	3	12	3005	48	48	3	12	0	0	0	0	0	0	0.0	0.00
1	2784	2792	2	SHELBY	0.21	2	57	60	3	12	5350	57	68	3	12	0	0	0	50	0	12	6.2	0.01
1	2794	2794	2	SHELBY	0.27	2	52	52	3	12	5670	52	68	3	12	0	0	0	50	0	24	7.4	0.02
1	2794	2797	2	SHELBY	0.07	2	24	44	3	12	6100	48	68	3	12	0	0	0	175	0	35	21.0	0.01

DEFICIENCY RATINGS
URBAN PRIMARY SYSTEM

FEDERAL AID ROUTE	CONTROL SECTION	RATING SECTION	FINANCIAL DISTRICT	CITY OR URBAN AREA	SECTION LENGTH	PRESENT CONDITIONS						DESIGN STDS				PERCENT DEFICIENT							EQUIVALENT DEFICIENT MILEAGE
						NO LANES	WIDTH		DEPTH		AVERAGE DAILY TRAFFIC	WIDTH		DEPTH		EXCESS GRADES	EXCESS CURVES	SIGHT DISTANCE	SURFACE	BASE	ROADWAY	TOTAL	
							SURFACE	ROADWAY	SURFACE	BASE		SURFACE	ROADWAY	SURFACE	BASE								
1	2794	2798	2	SHELBY	0.18	2	24	31	3	12	3890	24	44	3	12	0	0	0	50	0	30	8.0	0.01
1	2794	2800	2	SHELBY	0.15	2	24	31	3	12	2050	24	44	3	12	0	0	0	0	0	30	3.0	0.00
1	2794	3217	2	CHESTER	0.65	2	24	40	3	10	2370	24	44	3	12	0	0	0	200	217	9	42.6	0.27
1	2794	3223	2	CHESTER	0.21	2	20	24	3	5	1465	24	44	3	12	0	0	24	231	258	45	55.8	0.11
1	2794	3477	2	HINGHAM	0.50	2	24	32	3	12	1300	24	44	3	12	0	0	0	0	0	27	2.7	0.01
1	3791	3814	2	HAVRE	0.09	2	24	40	2	12	3854	24	44	3	12	0	0	0	167	100	9	27.6	0.02
1	3791	3815	2	HAVRE	0.62	2	24	40	2	12	7042	48	68	3	12	0	0	0	233	100	41	37.4	0.23
1	3791	3821	2	HAVRE	0.35	2	24	44	3	6	11238	48	68	3	12	0	0	0	200	200	35	43.5	0.15
1	3791	3825	2	HAVRE	0.15	2	24	44	2	10	13595	48	68	3	12	0	0	0	233	133	35	40.1	0.06
1	3791	3826	2	HAVRE	0.44	2	24	44	2	8	9510	48	68	3	12	0	0	0	200	100	35	33.5	0.14
1	3791	3830	2	HAVRE	0.48	2	24	30	3	12	5415	48	68	3	12	0	0	0	175	0	56	23.1	0.11
1	3791	4035	2	CHINOOK	0.50	2	48	48	3	12	2746	48	48	3	12	0	0	0	0	0	0	0.0	0.00
1	3791	4247	2	HARLEM	0.06	2	24	40	3	12	1875	24	44	3	12	0	0	0	0	0	9	0.9	0.00
1	3791	4538	3	ODOSON	0.09	2	48	48	3	12	1400	48	48	3	12	0	0	0	0	0	0	0.0	0.00
1	3791	4539	3	ODOSON	0.68	2	24	30	2	6	1400	24	44	3	12	0	0	0	167	200	32	39.9	0.27
1	3791	4717	3	MALTA	0.08	2	24	42	2	12	2320	24	44	3	12	0	0	0	167	100	5	27.2	0.02
1	4718	4718	3	MALTA	0.11	2	24	30	2	8	3270	24	44	3	12	0	0	0	167	167	32	36.6	0.04
1	4718	4719	3	MALTA	0.39	2	24	44	3	12	2250	24	44	3	12	0	0	0	0	0	0	0.0	0.00
1	4718	4723	3	MALTA	0.08	2	24	40	3	12	1570	24	44	3	12	0	0	0	0	0	9	0.9	0.00

DEFICIENCY RATINGS
URBAN PRIMARY SYSTEM

FEDERAL AID ROUTE	CONTROL SECTION	RATING SECTION	FINANCIAL DISTRICT	CITY OR URBAN AREA	SECTION LENGTH	PRESENT CONDITIONS						DESIGN STDS				PERCENT DEFICIENT							EQUIVALENT DEFICIENT MILEAGE
						NO LANES	WIDTH		DEPTH		AVERAGE DAILY TRAFFIC	WIDTH		DEPTH		EXCESS GRADES	EXCESS CURVES	SIGHT DISTANCE	SURFACE	BASE	ROADWAY	TOTAL	
							SURFACE	ROADWAY	SURFACE	BASE		SURFACE	ROADWAY	SURFACE	BASE								
1	4718	4989	3	SACO	0.18	2	24	32	3	8	1400	24	44	3	12	0	0	0	133	167	27	32.7	0.05
1	4718	4991	3	SACO	0.74	2	24	28	2	12	1500	24	44	3	12	0	0	0	167	100	36	30.3	0.22
1	4718	5407	3	GLASGOW	0.11	2	24	26	3	12	4875	24	44	3	12	0	0	0	50	0	41	9.1	0.01
1	4718	5411	3	GLASGOW	0.21	2	24	32	3	12	7232	48	68	3	12	0	0	0	217	100	53	37.0	0.07
1	4718	5413	3	GLASGOW	0.08	4	48	68	3	12	8673	48	68	3	12	0	0	0	0	0	0	0.0	0.00
1	5416	5416	3	GLASGOW	0.45	4	48	68	3	12	6615	48	68	3	12	0	0	0	0	0	0	0.0	0.00
1	5416	5420	3	GLASGOW	0.35	4	48	68	3	12	4763	48	68	3	12	0	0	0	0	0	0	0.0	0.00
1	5416	5551	3	NASHUA	0.89	2	24	32	3	12	1415	24	44	3	12	0	0	0	0	0	27	2.7	0.02
1	5416	5903	3	WLF POINT	0.22	4	68	84	3	12	2220	68	84	3	12	0	0	0	0	0	0	0.0	0.00
1	5905	5905	3	WLF POINT	0.36	4	68	84	3	12	4895	68	84	3	12	0	0	0	0	0	0	0.0	0.00
1	5906	5909	3	WOLF POINT	0.45	4	48	68	3	12	4030	48	68	3	12	0	0	0	0	0	0	0.0	0.00
1	5972	6115	3	POPLAR	0.08	2	34	60	3	12	1768	34	60	3	12	0	0	0	0	0	0	0.0	0.00
1	5972	6116	3	POPLAR	0.29	2	62	62	3	12	3468	62	62	3	12	0	0	0	0	0	0	0.0	0.00
1	5972	6256	3	8ROCKTON	0.53	2	42	42	3	7	1240	42	44	3	12	0	0	0	0	125	5	13.0	0.06
1	5972	6442	3	CL8ERTSON	0.30	2	24	44	3	12	1300	24	44	3	12	0	0	0	0	0	0	0.0	0.00
1	6445	6445	3	CL8ERTSON	0.46	2	24	44	3	12	2345	24	44	3	12	0	0	0	0	0	0	0.0	0.00
				TOTAL FAP 1	20.28																	13.9	2.81
2	751	751	8	AL8ERTON	0.13	2	28	28	3	12	796	28	44	3	12	0	0	0	100	100	36	23.6	0.03
2	751	753	8	AL8ERTON	0.84	2	32	46	1	6	771	32	48	3	12	0	0	0	253	200	4	45.7	0.38

DEFICIENCY RATINGS
URBAN PRIMARY SYSTEM

FEDERAL AID ROUTE	CONTROL SECTION	RATING SECTION	FINANCIAL DISTRICT	CITY OR URBAN AREA	SECTION LENGTH	PRESENT CONDITIONS						DESIGN STDS				PERCENT DEFICIENT							EQUIVALENT DEFICIENT MILEAGE
						NO LANES	WIDTH		DEPTH		AVERAGE DAILY TRAFFIC	WIDTH		DEPTH		EXCESS GRADES	EXCESS CURVES	SIGHT DISTANCE	SURFACE	BASE	ROADWAY	TOTAL	
							SURFACE	ROADWAY	SURFACE	BASE		SURFACE	ROADWAY	SURFACE	BASE								
2	751	761	8	ALBERTON	0.35	2	20	20	1	3	171	24	48	3	12	0	0	0	261	250	58	56.9	0.19
2	970	1026	8	MISSOULA	1.21	4	72	88	3	12	11220	72	88	3	12	0	0	0	0	0	0	0.0	0.00
2	970	1038	8	MISSOULA	0.76	4	68	72	3	12	14944	68	72	3	12	0	0	0	0	0	0	0.0	0.00
2	970	1046	8	MISSOULA	0.86	4	62	62	3	8	13521	62	68	3	12	0	0	0	50	100	9	15.9	0.13
2	1054	1054	8	MISSOULA	0.59	4	62	62	3	8	10038	62	68	3	12	0	0	0	50	100	9	15.9	0.09
2	1060	1060	8	MISSOULA	0.23	4	72	72	3	12	13980	72	72	3	12	0	0	0	0	0	0	0.0	0.00
2	1060	1062	8	MISSOULA	0.34	2	24	36	3	7	3977	48	68	3	12	0	0	0	200	183	47	43.0	0.14
2	1377	1544	8	ORUMMOND	0.06	2	32	32	3	12	69	32	48	3	12	0	0	0	100	100	33	23.3	0.01
2	1574	1574	8	DRUMMOND	0.04	2	24	32	3	12	705	24	44	3	12	0	0	0	0	0	27	2.7	0.00
2	1575	1575	8	DRUMMOND	0.23	2	24	32	3	12	890	24	44	3	12	0	0	0	0	0	27	2.7	0.00
2	1575	1577	8	DRUMMONO	0.71	2	24	46	3	5	1213	24	46	3	12	0	0	0	100	217	0	31.7	0.22
2	1575	1584	8	ORUMMOND	0.05	2	24	32	3	12	760	24	44	3	12	0	0	0	0	0	27	2.7	0.00
2	1891	1900	8	OEER LOGE	0.25	2	21	32	3	12	2767	24	44	3	12	0	0	0	38	0	27	6.5	0.01
2	1891	1902	8	OEER LDGE	0.49	4	75	75	2	6	6155	75	75	3	12	0	0	0	150	150	0	30.0	0.14
2	1891	1907	8	DEER LDGE	0.26	4	70	70	2	7	3373	70	70	3	12	0	0	0	100	125	0	22.5	0.05
2	1891	1909	8	OEER LOGE	0.07	2	24	32	2	6	1895	24	44	3	12	0	0	0	100	150	27	27.7	0.01
2	2246	2246	9	BUTTE	0.33	4	66	72	3	12	2930	66	72	3	12	0	0	0	0	0	0	0.0	0.00
2	2250	2250	9	BUTTE	0.39	4	63	63	3	12	13530	63	68	3	12	0	0	0	50	0	7	5.7	0.02
2	2254	2254	9	BUTTE	0.32	4	63	63	3	12	8990	63	68	3	12	0	0	0	50	0	7	5.7	0.01

DEFICIENCY RATINGS
URBAN PRIMARY SYSTEM

FEDERAL AID ROUTE	CONTROL SECTION	RATING SECTION	FINANCIAL DISTRICT	CITY OR URBAN AREA	SECTION LENGTH	PRESENT CONDITIONS						DESIGN STDS				PERCENT DEFICIENT							EQUIVALENT DEFICIENT MILEAGE
						NO. LANES	WIDTH		DEPTH		AVERAGE DAILY TRAFFIC	WIDTH		DEPTH		EXCESS GRADES	EXCESS CURVES	SIGHT DISTANCE	SURFACE	BASE	ROADWAY	TOTAL	
							SURFACE	ROADWAY	SURFACE	BASE		SURFACE	ROADWAY	SURFACE	BASE								
2	2254	2257	9	BUTTE	0.08	4	48	64	3	12	8990	48	68	3	12	0	0	0	0	0	6	0.6	0.00
2	2258	2258	9	BUTTE	2.19	2	20	26	3	5	4059	24	44	3	12	0	0	0	133	217	41	39.1	0.85
2	2280	2280	9	BUTTE	1.20	2	26	40	3	8	7140	48	68	3	12	0	0	0	192	167	41	40.0	0.47
2	2280	2292	9	BUTTE	1.08	2	20	30	2	6	4620	24	44	3	12	0	0	0	217	200	32	44.9	0.48
2	2481	2564	7	WHITEHALL	0.35	4	62	62	3	12	1755	62	68	3	12	0	0	0	50	0	9	5.9	0.02
2	2481	2567	7	WHITEHALL	0.43	2	40	40	0	12	1395	40	48	0	12	0	0	0	0	0	17	1.7	0.00
2	2481	2571	7	WHITEHALL	0.05	2	32	32	0	12	1370	32	48	0	12	0	0	0	0	0	33	3.3	0.00
2	2862	2883	10	TH FORKS	0.36	2	22	34	3	3	1373	24	44	3	12	0	0	0	117	250	23	39.0	0.14
2	2862	2887	10	TH FORKS	0.27	2	72	72	3	5	4554	72	72	3	12	0	0	0	100	217	0	31.7	0.08
2	2862	2890	10	TH FORKS	0.19	2	26	40	3	5	2672	26	44	3	12	0	0	0	100	217	9	32.6	0.06
2	2909	3045	10	MANHATTAN	0.39	2	40	40	3	6	875	40	44	3	12	0	0	0	100	200	9	30.9	0.12
2	2909	3049	10	MANHATTAN	0.23	2	40	60	3	6	1500	40	60	3	12	0	0	0	100	200	0	30.0	0.06
2	2909	3051	10	MANHATTAN	0.22	2	40	40	2	9	780	40	44	3	12	0	0	0	200	150	9	35.9	0.07
2	2909	3139	10	BELGRADE	0.38	2	24	28	3	5	2070	24	44	3	12	0	0	0	100	217	36	35.3	0.13
2	2909	3143	10	BELGRADE	0.15	2	40	40	3	5	3605	40	44	3	12	0	0	0	100	217	9	32.6	0.05
2	2909	3145	10	BELGRADE	0.38	2	26	40	3	5	2805	26	44	3	12	0	0	0	100	217	9	32.6	0.12
2	3186	3189	10	BOZEMAN	0.30	4	52	72	3	12	10630	52	72	3	12	0	0	0	0	0	0	0.0	0.00
2	3192	3192	10	BOZEMAN	0.63	4	52	72	3	12	14020	52	72	3	12	0	0	0	0	0	0	0.0	0.00
2	3198	3198	10	BOZEMAN	0.86	4	48	62	3	12	13520	48	68	3	12	0	0	0	0	0	9	0.9	0.00

DEFICIENCY RATINGS
URBAN PRIMARY SYSTEM

FEDERAL AID ROUTE	CONTROL SECTION	RATING SECTION	FINANCIAL DISTRICT	CITY OR URBAN AREA	SECTION LENGTH	PRESENT CONDITIONS						DESIGN STDS				PERCENT DEFICIENT							EQUIVALENT DEFICIENT MILEAGE
						NO. LANES	WIDTH		DEPTH		AVERAGE DAILY TRAFFIC	WIDTH		DEPTH		EXCESS GRADES	EXCESS CURVES	SIGHT DISTANCE	SURFACE	BASE	ROADWAY	TOTAL	
							SURFACE	ROADWAY	SURFACE	BASE		SURFACE	ROADWAY	SURFACE	BASE								
2	3198	3207	10	BOZEMAN	0.25	4	62	62	3	12	14945	62	68	3	12	0	0	0	0	0	9	0.9	0.00
2	3198	3209	10	BOZEMAN	0.33	4	88	88	3	12	8680	88	88	3	12	0	0	0	0	0	0	0.0	0.00
2	3212	3212	10	BOZEMAN	0.35	4	76	76	3	12	7820	76	76	3	12	0	0	0	0	0	0	0.0	0.00
2	3212	3215	10	BOZEMAN	0.03	4	76	76	3	12	3817	76	76	3	12	0	0	0	0	0	0	0.0	0.00
2	3215	3216	10	BOZEMAN	0.29	4	76	76	3	12	770	76	76	3	12	0	0	0	0	0	0	0.0	0.00
2	3215	3219	10	BOZEMAN	1.21	2	24	32	3	12	535	24	44	3	12	0	0	0	100	100	27	22.7	0.27
2	3466	3482	10	LVNGSTN	0.53	2	32	32	2	12	1110	32	44	3	12	0	0	0	167	100	27	29.4	0.15
2	3466	3487	10	LVNGSTN	0.21	2	32	32	3	8	1280	32	44	3	12	0	0	0	133	167	27	32.7	0.06
2	3490	3489	10	LVNGSTN	0.24	2	46	46	3	12	7840	48	68	3	12	0	0	0	108	100	32	24.0	0.05
2	3490	3492	10	LVNGSTN	0.11	2	36	46	3	5	8055	48	68	3	12	0	0	0	150	217	32	39.9	0.04
2	3490	3493	10	LVNGSTN	0.51	2	36	42	3	6	6300	48	68	3	12	0	0	0	150	200	38	38.8	0.19
2	3490	3498	10	LVNGSTN	0.36	2	24	40	3	6	4550	24	44	3	12	0	0	0	100	200	9	30.9	0.11
2	3490	3502	10	LVNGSTN	0.50	2	20	24	3	3	2835	48	68	3	12	0	0	0	217	250	65	53.2	0.26
2	3521	3806	10	BG TIMBER	0.47	2	58	58	3	7	4543	58	58	3	12	0	0	0	50	125	0	17.5	0.08
2	3806	3806	10	BG TIMBER	0.42	2	24	40	3	7	4210	24	44	3	12	0	0	0	50	125	9	18.4	0.07
2	3806	4211	11	COLUMBUS	0.22	2	44	62	2	10	1720	44	62	3	12	0	0	0	167	133	0	30.0	0.06
2	3806	4213	11	COLUMBUS	0.21	2	42	52	2	8	2530	42	52	3	12	0	0	0	167	167	0	33.4	0.07
2	4215	4215	11	COLUMBUS	0.22	2	28	40	3	8	330	28	44	3	12	0	0	0	100	167	9	27.6	0.06
2	4367	4457	11	LAUREL	0.19	2	24	36	3	4	1890	24	44	3	12	0	0	0	100	233	18	35.1	0.06

DEFICIENCY RATINGS
URBAN PRIMARY SYSTEM

FEDERAL AID ROUTE	CONTROL SECTION	RATING SECTION	FINANCIAL DISTRICT	CITY OR URBAN AREA	SECTION LENGTH	PRESENT CONDITIONS						DESIGN STDS				PERCENT DEFICIENT							EQUIVALENT DEFICIENT MILEAGE
						NO. LANES	WIDTH		DEPTH		AVERAGE DAILY TRAFFIC	WIDTH		DEPTH		EXCESS GRADES	EXCESS CURVES	SIGHT DISTANCE	SURFACE	BASE	ROADWAY	TOTAL	
							SURFACE	ROADWAY	SURFACE	BASE		SURFACE	ROADWAY	SURFACE	BASE								
2	4387	4459	11	LAUREL	0.12	2	36	46	3	4	6190	48	68	3	12	0	0	0	150	233	32	41.5	0.04
2	4387	4460	11	LAUREL	0.20	2	66	66	3	4	6800	66	68	3	12	0	0	0	100	233	3	33.6	0.06
2	4462	4462	11	LAUREL	0.52	2	60	83	3	4	6003	60	83	3	12	0	0	0	100	233	0	33.3	0.17
2	4618	4618	11	BILLINGS	0.28	4	72	72	3	12	6310	72	72	3	12	0	0	0	0	0	0	0.0	0.00
2	4618	4621	11	BILLINGS	0.86	4	72	72	3	12	7040	72	73	3	12	0	0	0	0	0	1	0.1	0.00
2	4618	4630	11	BILLINGS	0.23	4	50	50	3	5	10560	50	68	3	12	0	0	0	100	217	26	34.3	0.07
2	4632	4632	11	BILLINGS	0.43	4	56	56	3	5	13527	56	68	3	12	0	0	0	100	217	18	33.5	0.14
2	4632	4636	11	BILLINGS	0.58	4	60	60	3	12	11704	60	68	3	12	0	0	0	100	100	12	21.2	0.12
2	4642	4642	11	BILLINGS	0.05	4	60	60	3	12	17021	60	68	3	12	0	0	0	100	100	12	21.2	0.01
2	4642	4643	11	BILLINGS	0.37	4	48	60	3	12	17021	48	68	3	12	0	0	0	100	100	12	21.2	0.07
2	4646	4646	11	BILLINGS	0.26	4	44	46	3	12	11840	48	68	3	12	0	0	0	117	100	32	24.9	0.06
2	4649	4649	11	BILLINGS	0.06	4	61	61	3	12	17443	61	68	3	12	0	0	0	0	0	10	1.0	0.00
2	4649	4650	11	BILLINGS	0.06	4	56	56	3	12	17443	56	68	3	12	0	0	0	0	0	18	1.8	0.00
2	4649	4651	11	BILLINGS	2.00	4	48	68	3	12	17729	48	68	3	12	0	0	0	0	0	0	0.0	0.00
2	4649	4671	11	BILLINGS	1.09	2	32	32	2	11	9746	48	68	3	12	0	0	0	167	25	53	24.5	0.26
2	5383	5672	12	FORSYTH	0.22	2	24	30	3	12	3140	24	44	3	12	0	0	0	100	100	32	23.2	0.05
2	5674	5674	12	FORSYTH	0.57	2	48	48	3	12	3441	48	48	3	12	0	0	0	100	100	0	20.0	0.11
2	6096	6105	12	MILES CTY	0.63	2	24	30	3	11	1200	24	44	3	12	0	0	0	50	25	32	10.7	0.08
2	6096	6111	12	MILES CTY	0.69	2	22	28	3	11	2400	24	44	3	12	0	0	0	147	117	36	30.0	0.20

DEFICIENCY RATINGS
URBAN PRIMARY SYSTEM

FEDERAL AID ROUTE	CONTROL SECTION	RATING SECTION	FINANCIAL DISTRICT	CITY OR URBAN AREA	SECTION LENGTH	PRESENT CONDITIONS						DESIGN STDS				PERCENT DEFICIENT							EQUIVALENT DEFICIENT MILEAGE
						NO. LANES	WIDTH		DEPTH		AVERAGE DAILY TRAFFIC	WIDTH		DEPTH		EXCESS GRADES	EXCESS CURVES	SIGHT DISTANCE	SURFACE	BASE	ROADWAY	TOTAL	
							SURFACE	ROADWAY	SURFACE	BASE		SURFACE	ROADWAY	SURFACE	BASE								
2	6096	6118	12	MILES CTY	0.33	2	20	24	3	11	4035	24	44	3	12	0	0	0	161	117	45	32.3	0.10
2	6096	6121	12	MILES CTY	0.19	4	54	54	3	5	5670	54	68	3	12	0	0	0	100	217	21	33.8	0.06
2	6123	6123	12	MILES CTY	0.44	4	54	54	3	6	9576	54	68	3	12	0	0	0	133	200	21	35.4	0.15
2	6127	6127	12	MILES CTY	0.55	4	22	36	3	8	5610	48	68	3	12	0	0	0	224	167	47	43.8	0.24
2	6127	6133	12	MILES CTY	1.08	2	24	32	2	12	3513	24	44	3	12	0	0	0	167	100	27	29.4	0.31
2	6144	6144	12	MILES CTY	0.24	2	24	32	2	8	1460	24	44	3	12	0	0	0	167	167	27	36.1	0.08
2	6161	6802	12	PLEVNA	0.35	2	24	30	1	6	680	24	44	3	12	0	0	0	267	200	32	49.9	0.17
2	6161	6806	12	PLEVNA	0.40	2	22	30	1	6	750	24	44	3	12	0	0	0	269	200	32	50.1	0.20
2	6161	6926	12	BAKER	0.44	2	43	43	3	12	4360	43	44	3	12	0	0	0	0	0	2	0.2	0.00
2	6930	6930	12	BAKER	0.71	2	43	43	3	12	3090	43	44	3	12	0	0	0	0	0	2	0.2	0.00
2	6930	6937	12	BAKER	0.22	2	24	30	3	6	2070	24	44	3	12	0	0	0	133	200	32	36.5	0.08
2	7054	7054	9	BUTTE	0.40	2	24	40	1	3	9130	48	68	3	12	0	0	0	292	275	41	60.8	0.24
2	7054	7058	9	BUTTE	0.49	4	48	72	3	12	15550	48	72	3	12	0	0	0	0	0	0	0.0	0.00
2	7054	7063	9	BUTTE	1.13	4	70	70	1	3	20930	70	70	3	12	0	0	0	267	250	0	51.7	0.58
2	7075	7075	9	BUTTE	0.18	4	60	60	1	3	21930	48	68	3	12	0	0	0	258	250	12	52.0	0.09
2	7077	7077	9	BUTTE	0.57	4	60	60	1	3	9820	48	68	3	12	0	0	0	258	250	12	52.0	0.29
2	7077	7082	9	BUTTE	0.44	2	22	30	0	11	7420	48	68	3	12	0	0	0	297	117	56	47.0	0.20
2	7094	7094	9	BUTTE	0.37	4	44	44	2	11	11020	48	68	3	12	0	0	0	178	117	35	33.0	0.10
2	7094	7097	9	BUTTE	0.50	4	60	60	2	9	9510	60	68	3	12	0	0	0	167	150	12	32.9	0.16

DEFICIENCY RATINGS
URBAN PRIMARY SYSTEM

FEDERAL AID RDUTE	CONTROL SECTION	RATING SECTION	FINANCIAL DISTRICT	CITY OR URBAN AREA	SECTION LENGTH	PRESENT CONDITIONS						DESIGN STDS				PERCENT DEFICIENT							EQUIVALENT DEFICIENT MILEAGE
						NO. LANES	WIDTH		DEPTH		AVERAGE DAILY TRAFFIC	WIDTH		DEPTH		EXCESS GRADES	EXCESS CURVES	SIGHT DISTANCE	SURFACE	BASE	ROADWAY	TOTAL	
							SURFACE	RDADWAY	SURFACE	BASE		SURFACE	ROADWAY	SURFACE	BASE								
2	7102	7102	1	BOZEMAN	1.82	2	0	0	0	0	0	24	44	3	12	100	100	99	300	300	100	99.9	1.81
2	7121	7121	1	COLUMBUS	0.29	2	24	44	3	12	4150	24	44	3	12	0	0	0	0	0	0	0.0	0.00
2	7128	7128	1	BILLINGS	0.68	4	48	64	3	12	13020	48	68	3	12	0	0	0	0	0	6	0.6	0.00
2	7128	7135	1	BILLINGS	0.39	4	48	72	3	12	14795	48	72	3	12	0	0	0	0	0	0	0.0	0.00
2	7138	7151	3	SUPERIOR	0.27	2	22	24	2	5	209	24	44	3	12	0	0	0	254	258	45	55.7	0.15
2	7138	7154	3	SUPERIOR	0.83	2	22	24	3	5	330	24	44	3	12	0	0	0	224	258	45	52.7	0.43
				TOTAL FAP 2	47.38																	26.3	12.47
3	151	151	9	LIMA	0.10	2	18	20	2	12	489	24	48	3	12	0	0	0	180	100	58	33.8	0.03
3	151	152	9	LIMA	0.93	2	22	24	3	5	489	24	48	3	12	0	0	0	117	217	50	38.4	0.35
3	602	631	9	DILLON	0.84	2	42	42	3	12	2961	42	44	3	12	0	0	0	0	0	5	0.5	0.00
3	602	639	9	DILLON	0.25	2	48	75	3	12	5810	48	75	3	12	0	0	0	0	0	0	0.0	0.00
3	602	641	9	DILLON	0.37	2	24	42	3	12	6500	48	68	3	12	0	0	0	150	0	38	18.8	0.06
3	1279	1279	9	BUTTE	0.60	4	48	70	3	12	13620	48	70	3	12	0	0	0	50	0	0	5.0	0.02
3	1279	1285	9	BUTTE	0.34	4	60	60	3	5	11695	60	68	3	12	0	0	0	100	217	12	32.9	0.11
3	1279	1288	9	BUTTE	0.41	4	60	60	3	5	6938	60	68	3	12	0	0	0	100	217	12	32.9	0.13
3	1279	1292	9	BUTTE	0.56	2	48	48	3	6	9770	48	48	3	12	0	0	0	0	150	0	15.0	0.08
3	1279	1298	9	BUTTE	0.59	2	24	24	2	9	7560	48	68	3	12	0	0	0	250	150	65	46.5	0.27
3	1279	1304	9	BUTTE	0.49	2	24	24	2	9	8073	48	68	3	12	0	0	0	250	150	65	46.5	0.22
3	1279	1308	9	BUTTE	0.54	2	24	30	2	6	4330	24	44	3	12	0	0	0	100	150	32	28.2	0.15

DEFICIENCY RATINGS
URBAN PRIMARY SYSTEM

FEDERAL AID ROUTE	CONTROL SECTION	RATING SECTION	FINANCIAL DISTRICT	CITY OR URBAN AREA	SECTION LENGTH	PRESENT CONDITIONS						DESIGN STDS				PERCENT DEFICIENT							EQUIVALENT DEFICIENT MILEAGE
						NO LANES	WIDTH		DEPTH		AVERAGE DAILY TRAFFIC	WIDTH		DEPTH		EXCESS GRADES	EXCESS CURVES	SIGHT DISTANCE	SURFACE	BASE	ROADWAY	TOTAL	
							SURFACE	ROADWAY	SURFACE	BASE		SURFACE	ROADWAY	SURFACE	BASE								
3	1279	1314	9	BUTTE	0.46	2	24	42	2	6	1610	24	44	3	12	0	0	0	100	150	5	25.5	0.11
3	1935	1935	7	HELENA	0.03	4	48	80	3	12	10840	48	80	3	12	0	0	0	0	0	0	0.0	0.00
3	1935	1936	7	HELENA	1.06	4	48	72	3	12	15980	48	72	3	12	0	0	0	0	0	0	0.0	0.00
3	1945	1946	7	HELENA	0.86	2	36	36	3	4	9170	48	68	3	12	0	0	0	150	233	47	43.0	0.37
3	1954	1955	7	HELENA	0.41	2	20	40	3	4	8700	48	68	3	12	0	0	0	217	233	41	49.1	0.20
3	1958	1959	7	HELENA	0.81	2	22	30	3	3	8050	48	68	3	12	0	0	0	224	250	56	53.0	0.43
3	1966	1967	7	HELENA	0.69	2	22	30	3	3	8730	48	68	3	12	0	0	0	224	250	56	53.0	0.36
3	1966	1974	7	HELENA	3.51	2	22	30	3	3	5670	48	68	3	12	0	0	0	224	250	56	53.0	1.85
3	2617	2619	6	CASCADE	0.47	2	20	24	3	3	360	24	44	3	12	0	0	0	133	250	45	42.8	0.20
3	2617	2624	6	CASCADE	0.19	2	34	34	3	3	630	34	44	3	12	0	0	0	100	250	23	37.3	0.06
3	2617	2626	6	CASCADE	0.10	2	50	50	3	3	1330	50	50	3	12	0	0	0	100	250	0	35.0	0.03
3	2617	2627	6	CASCADE	0.20	2	34	34	3	3	1070	34	44	3	12	0	0	0	100	250	23	37.3	0.07
3	2617	2629	6	CASCADE	0.14	2	22	24	3	12	810	24	44	3	12	0	0	0	117	100	45	26.2	0.03
3	2876	2876	6	GT FALLS	0.09	4	48	68	2	12	6909	48	68	3	12	0	0	0	100	0	0	10.0	0.00
3	2877	2877	6	GT FALLS	0.57	2	24	30	2	12	5854	48	68	3	12	0	0	0	233	100	56	38.9	0.22
3	2877	2883	6	GT FALLS	0.34	2	24	36	3	3	6000	48	68	3	12	0	0	0	200	250	47	49.7	0.16
3	2877	2885	6	GT FALLS	0.32	4	34	34	3	6	8450	48	68	3	12	0	0	0	229	250	50	52.9	0.16
3	2888	2888	6	GT FALLS	0.24	4	56	60	3	8	13503	48	68	3	12	0	0	0	67	167	12	24.6	0.06
3	2891	2891	6	GT FALLS	0.64	4	52	72	3	12	9800	52	72	3	12	0	0	0	0	0	0	0.0	0.00

DEFICIENCY RATINGS
URBAN PRIMARY SYSTEM

FEDERAL AID ROUTE	CONTROL SECTION	RATING SECTION	FINANCIAL DISTRICT	CITY OR URBAN AREA	SECTION LENGTH	PRESENT CONDITIONS						DESIGN STDS				PERCENT DEFICIENT							EQUIVALENT DEFICIENT MILEAGE
						NO. LANES	WIDTH		DEPTH		AVERAGE DAILY TRAFFIC	WIDTH		DEPTH		EXCESS GRADES	EXCESS CURVES	SIGHT DISTANCE	SURFACE	BASE	ROADWAY	TOTAL	
							SURFACE	ROADWAY	SURFACE	BASE		SURFACE	ROADWAY	SURFACE	BASE								
3	2897	2897	6	GT FALLS	0.59	4	72	72	3	12	7144	72	72	3	12	0	0	0	0	0	0	0.0	0.00
3	2897	2903	6	GT FALLS	0.26	4	72	72	3	12	6116	72	72	3	12	0	0	0	0	0	0	0.0	0.00
3	2897	2906	6	GT FALLS	1.09	4	72	72	3	12	4219	72	72	3	12	0	0	0	0	0	0	0.0	0.00
3	2897	2917	6	GT FALLS	0.79	2	26	36	3	12	2635	26	44	3	12	0	0	0	100	100	18	21.8	0.17
3	3070	3222	6	FAIRFIELD	0.09	2	20	22	3	6	1570	24	44	3	12	0	0	0	133	200	50	38.3	0.03
3	3070	3223	6	FAIRFIELD	0.21	2	22	40	3	6	1900	24	44	3	12	0	0	0	117	200	9	32.6	0.06
3	3070	3225	6	FAIRFIELD	0.23	2	72	72	3	6	3430	72	72	3	12	0	0	0	100	200	0	30.0	0.06
3	3070	3227	6	FAIRFIELD	0.15	2	22	32	3	6	1580	24	44	3	12	0	0	0	117	200	27	34.4	0.05
3	3070	3229	6	FAIRFIELD	0.18	2	20	22	3	6	890	24	44	3	12	0	0	0	133	200	50	38.3	0.06
3	3070	3394	6	CHOTEAU	0.31	2	24	36	3	9	1660	24	44	3	12	0	0	0	133	150	18	30.1	0.09
3	3070	3397	6	CHOTEAU	0.31	2	24	48	3	9	2440	24	48	3	12	0	46	49	133	150	0	37.8	0.11
3	3070	3400	6	CHOTEAU	0.12	2	46	96	3	9	3910	46	96	3	12	0	0	0	133	150	0	28.3	0.03
3	3402	3402	6	CHOTEAU	0.46	2	70	70	3	3	2200	70	70	3	12	0	0	0	100	250	0	35.0	0.16
3	3402	3407	6	CHOTEAU	0.28	2	24	30	3	4	1790	24	44	3	12	0	0	0	100	233	32	36.5	0.10
3	4117	4126	2	BROWNING	0.30	4	68	68	3	12	6060	68	68	3	12	0	0	0	0	0	0	0.0	0.00
3	4117	4129	2	BROWNING	0.42	4	64	64	3	12	6500	64	68	3	12	0	0	0	0	0	6	0.6	0.00
3	4633	4633	7	HELENA	0.53	4	64	64	3	12	14380	64	68	3	12	0	0	0	50	0	6	5.6	0.02
3	4638	4638	7	HELENA	0.74	2	24	30	2	3	8060	48	68	3	12	0	0	0	233	250	56	53.9	0.40
3	4658	4658	9	DILLON	0.10	2	48	48	1	3	125	48	48	3	12	0	0	0	233	250	0	48.3	0.04

DEFICIENCY RATINGS
URBAN PRIMARY SYSTEM

FEDERAL AID ROUTE	CONTROL SECTION	RATING SECTION	FINANCIAL DISTRICT	CITY OR URBAN AREA	SECTION LENGTH	PRESENT CONDITIONS						DESIGN STDS				PERCENT DEFICIENT							EQUIVALENT DEFICIENT MILEAGE
						NO. LANES	WIDTH		DEPTH		AVERAGE DAILY TRAFFIC	WIDTH		DEPTH		EXCESS GRADES	EXCESS CURVES	SIGHT DISTANCE	SURFACE	BASE	ROADWAY	TOTAL	
							SURFACE	ROADWAY	SURFACE	BASE		SURFACE	ROADWAY	SURFACE	BASE								
				TOTAL FAP 3	24.31																	29.2	7.11
4	0	257	1	BRIDGER	0.07	2	24	44	3	12	2060	24	44	3	12	0	0	0	0	0	0	0.0	0.00
4	0	258	1	BRIDGER	0.47	2	48	80	3	12	2315	48	80	3	12	0	0	0	0	0	0	0.0	0.00
4	0	262	1	BRIDGER	0.07	2	24	30	3	4	2126	24	44	3	12	0	0	0	100	233	32	36.5	0.02
4	0	325	1	FROMBERG	0.20	2	24	32	2	12	1720	24	44	3	12	0	0	0	100	0	27	12.7	0.02
4	0	327	1	FROMBERG	0.23	2	24	44	2	12	1720	24	44	3	12	0	0	0	100	0	0	10.0	0.02
4	545	547	1	LAUREL	0.16	2	24	34	2	5	4480	24	44	3	12	0	0	0	200	217	23	44.0	0.06
4	545	549	1	LAUREL	0.09	2	28	28	3	5	4480	28	44	3	12	0	0	0	100	217	36	35.3	0.03
				TOTAL FAP 4	1.29																	11.6	0.15
5	275	326	1	ST IGNATS	0.15	2	24	32	3	12	1490	24	44	3	12	0	0	0	0	0	27	2.7	0.00
5	275	465	1	RONAN	0.77	2	44	44	3	12	4344	44	44	3	12	0	0	39	0	0	0	3.9	0.02
5	590	593	1	POLSON	0.98	2	24	40	3	12	4999	24	44	3	12	0	0	0	0	0	9	0.9	0.00
5	590	603	1	POLSON	0.39	2	24	38	3	12	5097	48	68	3	12	0	0	0	150	0	44	19.4	0.07
5	590	606	1	POLSON	0.29	2	24	44	3	12	2980	24	44	3	12	0	0	0	0	0	0	0.0	0.00
5	775	1101	1	KALISPELL	0.83	2	24	38	2	12	5850	48	68	3	12	0	0	0	200	0	44	24.4	0.20
5	775	1109	1	KALISPELL	0.56	2	24	38	2	12	6780	48	68	3	12	0	0	0	200	0	44	24.4	0.13
5	775	1114	1	KALISPELL	1.08	4	48	60	3	12	13670	48	68	3	12	0	0	0	100	100	12	21.2	0.22
5	1126	1126	1	KALISPELL	0.39	4	48	60	3	12	8290	48	68	3	12	0	0	0	100	100	12	21.2	0.08
5	1126	1129	1	KALISPELL	0.50	4	48	64	3	12	6420	48	68	3	12	0	0	0	0	0	6	0.6	0.00

DEFICIENCY RATINGS
URBAN PRIMARY SYSTEM

FEDERAL AID ROUTE	CONTROL SECTION	RATING SECTION	FINANCIAL DISTRICT	CITY OR URBAN AREA	SECTION LENGTH	PRESENT CONDITIONS						DESIGN STDS				PERCENT DEFICIENT							EQUIVALENT DEFICIENT MILEAGE
						NO LANES	WIDTH		DEPTH		AVERAGE DAILY TRAFFIC	WIDTH		DEPTH		EXCESS GRADES	EXCESS CURVES	SIGHT DISTANCE	SURFACE	BASE	ROADWAY	TOTAL	
							SURFACE	ROADWAY	SURFACE	BASE		SURFACE	ROADWAY	SURFACE	BASE								
5	1126	1134	1	KALISPELL	1.02	2	24	36	3	12	4986	24	44	3	12	0	0	0	0	0	18	1.8	0.01
5	1254	1266	1	WHITEFISH	0.47	2	24	36	3	12	5660	48	68	3	12	0	0	0	150	0	47	19.7	0.09
5	1254	1271	1	WHITEFISH	0.28	2	40	40	3	12	5860	48	68	3	12	0	0	0	50	0	41	9.1	0.02
5	1254	1274	1	WHITEFISH	0.20	2	46	46	3	5	5440	48	68	3	12	0	0	0	108	217	32	35.7	0.07
5	1254	1276	1	WHITEFISH	0.16	2	22	30	3	5	4190	24	44	3	12	0	0	0	117	217	32	36.6	0.05
5	1254	1277	1	WHITEFISH	0.41	2	22	23	3	6	3250	24	44	3	12	0	0	0	208	250	48	50.6	0.20
5	1254	1783	1	EUREKA	0.48	2	22	24	2	5	1480	24	44	3	12	0	0	0	178	217	45	44.0	0.20
5	1254	1788	1	EUREKA	0.56	2	24	30	3	5	1550	24	44	3	12	3	25	27	133	217	32	43.7	0.24
5	1254	1794	1	EUREKA	0.33	2	24	30	3	5	1600	24	44	3	12	14	0	15	100	217	32	37.8	0.12
5	1254	1797	1	EUREKA	0.19	2	24	50	3	6	2710	24	50	3	12	0	0	134	100	200	0	43.4	0.08
				TOTAL FAP 5	10.04																	17.9	1.80
6	0	505	8	THMPSN FL	0.40	2	24	32	2	12	3880	24	44	3	12	0	0	0	167	100	27	29.4	0.11
6	0	509	8	THMPSN FL	0.65	2	24	40	3	5	2270	24	44	3	12	0	0	0	133	217	9	35.9	0.23
6	0	757	8	PLAINS	0.45	2	24	40	3	5	2110	24	44	3	12	0	0	0	0	175	9	18.4	0.08
6	0	761	8	PLAINS	0.10	2	20	30	3	3	3500	24	44	3	12	0	0	0	133	250	32	41.5	0.04
				TOTAL FAP 6	1.60																	28.8	0.46
7	1	305	8	DAR8Y	0.12	2	22	26	2	6	2430	24	44	3	12	0	0	0	208	200	41	44.9	0.05
7	1	306	8	DAR8Y	0.28	2	22	42	3	4	2715	24	44	3	12	0	0	0	117	233	5	35.5	0.10
7	1	308	8	DAR8Y	0.41	2	22	36	3	4	2255	24	44	3	12	0	0	0	224	267	18	50.9	0.20

DEFICIENCY RATINGS
URBAN PRIMARY SYSTEM

FEDERAL AID RDUTE	CONTROL SECTION	RATING SECTION	FINANCIAL DISTRICT	CITY OR URBAN AREA	SECTION LENGTH	PRESENT CONDITIONS						DESIGN STDS				PERCENT DEFICIENT							EQUIVALENT DEFICIENT MILEAGE
						NO. LANES	WIDTH		DEPTH		AVERAGE DAILY TRAFFIC	WIDTH		DEPTH		EXCESS GRADES	EXCESS CURVES	SIGHT DISTANCE	SURFACE	BASE	ROADWAY	TOTAL	
							SURFACE	ROADWAY	SURFACE	BASE		SURFACE	ROADWAY	SURFACE	BASE								
7	445	466	8	HAMILTON	0.70	2	24	36	3	12	6671	48	68	3	12	0	0	0	200	100	47	34.7	0.24
7	445	473	8	HAMILTON	0.02	2	60	60	3	6	7643	60	68	3	12	0	0	0	100	200	12	31.2	0.00
7	445	474	8	HAMILTON	0.66	2	24	36	3	10	6989	48	68	3	12	0	0	0	200	133	47	38.0	0.25
7	445	903	8	MISSOULA	0.10	4	48	68	3	12	7290	48	68	3	12	0	0	0	0	0	0	0.0	0.00
7	445	904	8	MISSOULA	0.38	4	88	88	3	12	7290	88	88	3	12	0	0	0	0	0	0	0.0	0.00
7	445	908	8	MISSOULA	0.64	4	88	88	3	12	8590	88	88	3	12	0	0	0	0	0	0	0.0	0.00
7	445	914	8	MISSOULA	0.11	4	88	88	3	12	10755	88	88	3	12	0	0	0	0	0	0	0.0	0.00
7	445	915	8	MISSOULA	0.04	4	88	88	3	12	11604	88	88	3	12	0	0	0	0	0	0	0.0	0.00
7	445	916	8	MISSOULA	0.50	4	40	54	3	2	12198	48	68	3	12	0	0	0	133	267	21	42.1	0.20
7	445	920	8	MISSOULA	0.66	4	40	54	3	2	13386	48	68	3	12	0	0	0	133	267	21	42.1	0.27
7	928	928	8	MISSOULA	0.40	4	48	56	3	2	17290	48	68	3	12	0	0	0	100	267	18	38.5	0.15
7	928	931	8	MISSOULA	0.65	2	24	40	1	4	17070	48	68	3	12	0	0	0	283	233	41	55.7	0.36
7	928	937	8	MISSOULA	0.11	4	48	55	2	6	17070	48	68	3	12	0	0	0	100	150	19	26.9	0.03
7	940	940	8	MISSOULA	0.55	4	48	66	2	10	16320	48	68	3	12	0	0	0	100	50	3	15.3	0.08
7	946	946	8	MISSOULA	0.21	2	24	50	3	6	9015	48	68	3	12	0	0	0	150	150	26	32.6	0.06
7	946	948	8	MISSOULA	0.90	4	48	68	2	2	14440	48	68	3	12	0	0	0	167	267	0	43.4	0.38
7	946	957	8	MISSOULA	0.33	2	24	30	3	5	10800	48	68	3	12	0	0	0	217	217	56	49.0	0.16
7	960	960	8	MISSOULA	0.23	4	40	54	2	2	9880	48	68	3	12	0	0	0	189	267	21	47.7	0.10
7	960	962	8	MISSOULA	0.26	2	30	30	3	6	9050	48	68	3	12	0	0	0	175	200	56	43.1	0.11

DEFICIENCY RATINGS
URBAN PRIMARY SYSTEM

FEDERAL AID ROUTE	CONTROL SECTION	RATING SECTION	FINANCIAL DISTRICT	CITY OR URBAN AREA	SECTION LENGTH	PRESENT CONDITIONS						DESIGN STDS				PERCENT DEFICIENT							EQUIVALENT DEFICIENT MILEAGE
						NO. LANES	WIDTH		DEPTH		AVERAGE DAILY TRAFFIC	WIDTH		DEPTH		EXCESS GRADES	EXCESS CURVES	SIGHT DISTANCE	SURFACE	BASE	ROADWAY	TOTAL	
							SURFACE	ROADWAY	SURFACE	BASE		SURFACE	ROADWAY	SURFACE	BASE								
7	960	964	8	MISSOULA	0.07	2	24	44	3	12	5594	48	68	3	12	0	0	0	150	0	35	18.5	0.01
7	965	965	8	MISSOULA	0.57	4	48	68	3	12	7351	48	68	3	12	0	0	0	0	0	0	0.0	0.00
7	965	971	8	MISSOULA	0.26	4	48	68	3	12	17150	48	68	3	12	0	0	0	0	0	0	0.0	0.00
				TOTAL FAP 7	9.16																	30.0	2.75
8	0	396	7	HELENA	0.95	2	20	30	2	2	2358	24	44	3	12	0	0	0	189	267	32	48.8	0.46
8	0	405	7	HELENA	0.12	4	72	72	3	12	2358	72	72	3	12	0	0	0	0	0	0	0.0	0.00
8	0	406	7	HELENA	1.29	4	72	72	3	12	5719	72	72	3	12	0	0	0	0	0	0	0.0	0.00
8	0	418	7	HELENA	1.11	4	72	72	3	12	10430	72	72	3	12	0	0	0	0	0	0	0.0	0.00
8	430	430	7	HELENA	0.51	4	48	60	2	8	12820	48	68	3	12	0	0	0	150	100	12	26.2	0.13
8	455	455	7	HELENA	0.51	4	48	60	3	12	5860	48	68	3	12	0	0	0	0	0	12	1.2	0.00
8	455	460	7	HELENA	0.47	4	24	30	3	6	5860	48	68	3	12	0	0	0	217	200	56	47.3	0.22
8	455	485	7	E HELENA	0.31	2	24	30	3	6	5860	48	68	3	12	0	0	0	217	200	56	47.3	0.14
8	455	488	7	E HELENA	0.69	2	59	59	3	6	6100	59	68	3	12	0	0	0	133	200	13	34.6	0.23
8	455	494	7	E HELENA	0.28	2	24	30	3	5	3046	24	44	3	12	0	0	0	133	217	32	38.2	0.10
8	455	769	7	TOWNSEND	0.56	2	32	32	3	10	2952	32	44	3	12	0	0	0	0	50	27	7.7	0.04
8	775	775	7	TOWNSEND	0.55	2	24	32	3	11	2025	24	44	3	12	0	0	0	50	25	27	10.2	0.05
8	1094	1094	7	HELENA	0.44	4	74	74	3	12	15570	74	74	3	12	0	0	0	0	0	0	0.0	0.00
8	1098	1098	7	HELENA	0.54	4	60	60	3	12	14290	60	68	3	12	0	0	0	50	0	12	6.2	0.03
				TOTAL FAP 8	8.33																	16.8	1.40

DEFICIENCY RATINGS
URBAN PRIMARY SYSTEM

FEDERAL AID ROUTE	CONTROL SECTION	RATING SECTION	FINANCIAL DISTRICT	CITY OR URBAN AREA	SECTION LENGTH	PRESENT CONDITIONS						DESIGN STDS				PERCENT DEFICIENT							EQUIVALENT DEFICIENT MILEAGE
						NO. LANES	WIDTH		DEPTH		AVERAGE DAILY TRAFFIC	WIDTH		DEPTH		EXCESS GRADES	EXCESS CURVES	SIGHT DISTANCE	SURFACE	BASE	ROADWAY	TOTAL	
							SURFACE	ROADWAY	SURFACE	BASE		SURFACE	ROADWAY	SURFACE	BASE								
9	399	640	6	CHOTEAU	0.43	2	22	24	2	4	1100	24	44	3	12	0	20	11	208	233	45	51.7	0.22
9	399	644	6	CHOTEAU	0.12	2	24	36	2	4	1100	24	44	3	12	0	0	0	200	233	18	45.1	0.05
9	399	645	6	CHOTEAU	0.16	2	34	34	2	4	1468	34	44	3	12	0	0	0	200	233	23	45.6	0.07
9	399	646	6	CHOTEAU	0.03	2	34	48	2	4	1180	34	48	3	12	0	0	0	200	233	0	43.3	0.01
				TOTAL FAP 9	0.74																	47.3	0.35
10	0	0	6	GT FALLS	0.91	4	70	70	3	8	10679	70	70	3	12	0	0	0	0	100	0	10.0	0.09
10	0	9	6	GT FALLS	0.86	4	70	70	3	12	12330	70	70	3	12	0	0	0	0	0	0	0.0	0.00
10	0	18	6	GT FALLS	1.09	4	62	62	3	12	11463	62	68	3	12	0	0	0	0	0	9	0.9	0.00
10	32	32	6	GT FALLS	0.25	4	48	64	3	12	2270	48	68	3	12	0	0	0	0	0	6	0.6	0.00
10	32	793	6	BIG SANOY	0.22	2	22	24	1	5	2145	24	44	3	12	0	0	0	269	217	45	53.1	0.11
10	32	795	6	BIG SANDY	0.42	2	24	26	2	9	1545	24	44	3	12	0	0	0	200	150	41	39.1	0.16
				TOTAL FAP 10	3.75																	9.6	0.36
11	0	518	10	LVNGSTN	1.10	2	32	32	3	12	2760	32	44	3	12	0	0	0	0	0	27	2.7	0.02
11	0	529	10	LVNGSTN	0.14	2	68	68	3	12	2760	68	68	3	12	0	0	0	0	0	0	0.0	0.00
11	530	530	10	LVNGSTN	0.17	4	68	68	3	12	4110	68	68	3	12	0	0	0	0	0	0	0.0	0.00
11	530	531	10	LVNGSTN	0.51	2	24	42	3	12	4870	48	68	3	12	0	0	0	150	0	38	18.8	0.09
11	530	536	10	LVNGSTN	0.39	2	36	44	3	12	4870	48	68	3	12	0	0	0	75	0	35	11.0	0.04
11	541	749	10	CLYD PARK	0.17	2	20	30	2	5	669	24	44	3	12	0	0	0	217	217	32	46.6	0.07
11	541	750	10	CLYD PARK	0.27	2	20	40	2	5	669	24	44	3	12	0	0	18	217	217	9	46.1	0.12

DEFICIENCY RATINGS
URBAN PRIMARY SYSTEM

FEDERAL AID ROUTE	CONTROL SECTION	RATING SECTION	FINANCIAL DISTRICT	CITY OR URBAN AREA	SECTION LENGTH	PRESENT CONDITIONS						DESIGN STDS				PERCENT DEFICIENT							EQUIVALENT DEFICIENT MILEAGE
						NO. LANES	WIDTH		DEPTH		AVERAGE DAILY TRAFFIC	WIDTH		DEPTH		EXCESS GRADES	EXCESS CURVES	SIGHT DISTANCE	SURFACE	BASE	ROADWAY	TOTAL	
							SURFACE	ROADWAY	SURFACE	BASE		SURFACE	ROADWAY	SURFACE	BASE								
1	541	752	10	CLYD PARK	0.04	2	20	24	3	6	669	24	44	3	12	0	0	0	161	200	45	40.6	0.01
1	1175	1256	10	W SUL SPG	0.47	2	40	40	3	12	940	40	40	3	12	0	0	0	0	0	0	0.0	0.00
1	1175	1260	10	W SUL SPG	0.52	2	55	55	3	12	2220	55	55	3	12	0	0	0	0	0	0	0.0	0.00
1	1291	1648	6	NEIHART	0.64	2	28	28	1	12	400	28	44	3	12	0	0	0	230	0	36	26.6	0.17
1	1291	1654	6	NEIHART	0.98	2	20	24	2	5	475	24	44	3	12	0	0	0	217	217	45	47.9	0.46
1	1291	1663	6	NEIHART	1.53	2	22	26	2	4	425	24	44	3	12	0	24	13	117	200	41	39.5	0.60
1	2007	2184	6	GT FALLS	1.85	2	24	38	3	12	3325	48	68	3	12	3	0	0	217	100	44	36.4	0.67
1	2007	2202	6	GT FALLS	0.14	2	48	82	3	12	3344	48	82	3	12	0	0	34	50	0	0	8.4	0.01
1	2007	2204	6	GT FALLS	1.15	4	48	62	3	12	8084	48	68	3	12	0	0	0	0	0	9	0.9	0.01
1	2007	2215	6	GT FALLS	1.41	4	48	62	3	12	24448	48	68	3	12	0	0	0	0	0	9	0.9	0.01
1	2007	2229	6	GT FALLS	0.24	4	48	62	3	12	25395	48	68	3	12	0	0	0	50	0	9	5.9	0.01
1	2007	2231	6	GT FALLS	0.25	4	61	76	3	12	29252	61	76	3	12	0	0	0	50	0	0	5.0	0.01
1	2235	2235	6	GT FALLS	0.78	4	64	80	3	12	27460	64	80	3	12	0	2	0	50	0	0	5.2	0.04
1	2235	2243	6	GT FALLS	0.18	4	48	70	2	12	25067	48	70	3	12	75	189	113	100	0	0	47.7	0.08
1	2235	2245	6	GT FALLS	0.40	2	28	28	2	12	13123	48	68	3	12	0	0	0	183	0	59	24.2	0.09
1	2235	2249	6	GT FALLS	0.45	4	48	68	2	12	13123	48	68	3	12	0	0	0	100	0	0	10.0	0.04
1	2235	2253	6	GT FALLS	0.22	4	48	68	2	12	13123	48	68	3	12	0	0	0	100	0	0	10.0	0.02
1	2235	2255	6	GT FALLS	0.09	4	48	70	2	12	13123	48	70	3	12	0	0	0	100	0	0	10.0	0.00
				TOTAL FAP 11	14.09																	18.2	2.57

DEFICIENCY RATINGS
URBAN PRIMARY SYSTEM

FEDERAL AID ROUTE	CONTROL SECTION	RATING SECTION	FINANCIAL DISTRICT	CITY OR URBAN AREA	SECTION LENGTH	PRESENT CONDITIONS						DESIGN STDS				PERCENT DEFICIENT							EQUIVALENT DEFICIENT MILEAGE
						NO. LANES	WIDTH		DEPTH		AVERAGE DAILY TRAFFIC	WIDTH		DEPTH		EXCESS GRADES	EXCESS CURVES	SIGHT DISTANCE	SURFACE	BASE	ROADWAY	TOTAL	
							SURFACE	ROADWAY	SURFACE	BASE		SURFACE	ROADWAY	SURFACE	BASE								
12	0	86	10	W YLWSTN	0.67	2	18	50	3	2	2003	24	50	3	12	0	0	0	238	283	0	52.1	0.35
				TOTAL FAP 12	0.67																	52.2	0.35
13	0	486	9	ENNIS	0.61	2	70	70	2	4	2196	70	70	3	12	0	9	8	200	233	0	45.0	0.27
13	492	492	9	ENNIS	0.07	2	22	30	2	4	1300	24	44	3	12	0	0	0	208	233	32	47.3	0.03
				TOTAL FAP 13	0.68																	44.1	0.30
14	0	0	7	TOWNSEND	0.34	2	56	56	3	12	5187	56	68	3	12	0	0	0	0	0	18	1.8	0.00
14	0	3	7	TOWNSENO	0.26	2	51	51	3	12	5587	51	68	3	12	0	0	0	0	0	25	2.5	0.00
14	0	6	7	TOWNSENO	0.28	2	32	32	3	12	1361	32	44	3	12	0	0	0	0	0	27	2.7	0.00
14	450	994	10	HARLOWTON	0.11	2	45	45	3	12	1010	45	45	3	12	0	0	0	0	0	0	0.0	0.00
14	995	995	10	HARLOWTON	0.89	2	45	45	3	12	2510	45	45	3	12	0	0	0	0	0	0	0.0	0.00
14	1008	1295	11	RYEGATE	1.00	2	28	30	1	12	1100	28	44	3	12	0	0	0	230	0	32	26.2	0.26
14	1460	1685	11	ROUNOUP	0.39	2	45	45	2	6	2950	45	45	3	12	0	5	13	200	200	0	41.8	0.16
14	1460	1688	11	ROUNOUP	0.28	2	66	66	3	6	4090	66	68	3	12	0	0	0	100	200	3	30.3	0.08
14	1460	1690	11	ROUNOUP	0.28	2	77	77	3	6	6000	77	77	3	12	0	7	18	133	200	0	35.8	0.09
14	1694	1694	11	ROUNOUP	0.71	2	21	26	3	9	1260	24	44	3	12	0	0	0	154	150	41	34.5	0.24
14	1694	2037	11	MELSTONE	0.40	2	24	26	2	11	715	24	44	3	12	0	0	0	153	117	41	31.1	0.12
14	1694	2041	11	MELSTONE	0.50	2	24	40	1	12	715	24	44	3	12	0	0	0	267	100	9	37.6	0.18
14	1694	2046	11	MELSTONE	0.55	2	24	30	1	12	715	24	44	3	12	0	0	0	267	100	32	39.9	0.22
14	1694	2051	12	FORSYTH	0.32	2	84	84	1	12	850	84	84	3	12	0	0	0	230	0	0	23.0	0.07

DEFICIENCY RATINGS
URBAN PRIMARY SYSTEM

FEDERAL AID ROUTE	CONTROL SECTION	RATING SECTION	FINANCIAL DISTRICT	CITY OR URBAN AREA	SECTION LENGTH	PRESENT CONDITIONS						DESIGN STDS				PERCENT DEFICIENT							EQUIVALENT DEFICIENT MILEAGE
						NO. LANES	WIDTH		DEPTH		AVERAGE DAILY TRAFFIC	WIDTH		DEPTH		EXCESS GRADES	EXCESS CURVES	SIGHT DISTANCE	SURFACE	BASE	ROADWAY	TOTAL	
							SURFACE	ROADWAY	SURFACE	BASE		SURFACE	ROADWAY	SURFACE	BASE								
				TOTAL FAP 14	6.31																	22.5	1.42
15	793	808	5	LEWISTOWN	0.13	2	24	32	3	12	1800	24	44	3	12	0	0	0	50	0	27	7.7	0.01
15	793	809	5	LEWISTOWN	1.11	2	53	53	3	12	4510	53	53	3	12	0	0	0	0	0	0	0.0	0.00
15	820	820	5	LEWISTOWN	0.14	2	33	33	3	12	5840	48	68	3	12	0	0	0	94	0	51	14.5	0.02
15	820	821	5	LEWISTOWN	0.72	2	49	49	3	9	5040	49	68	3	12	0	3	28	0	75	28	13.4	0.09
15	1129	1355	5	WINNETT	0.18	2	18	24	3	3	326	24	44	3	12	0	0	0	150	250	45	44.5	0.08
15	1129	1356	5	WINNETT	0.71	2	18	24	3	3	400	24	44	3	12	0	0	0	150	250	45	44.5	0.31
15	2121	2124	5	JORDAN	0.48	2	52	52	3	5	1530	52	52	3	12	0	0	0	100	217	0	31.7	0.15
15	2121	2128	5	JORDAN	0.15	2	22	24	3	5	590	24	44	3	12	0	100	34	117	217	45	51.3	0.07
15	2485	2784	4	CIRCLE	0.33	2	24	24	2	6	752	24	44	3	12	0	0	0	187	200	45	43.2	0.14
15	2485	2787	4	CIRCLE	0.27	2	24	46	3	12	1488	24	46	3	12	0	0	0	0	0	0	0.0	0.00
15	2485	2789	4	CIRCLE	0.54	2	24	44	3	12	2303	24	44	3	12	0	0	0	0	0	0	0.0	0.00
15	2795	2795	4	CIRCLE	0.26	2	24	40	3	12	1012	24	44	3	12	0	66	39	0	0	9	11.4	0.02
15	3250	3250	4	GLENDIVE	1.33	2	32	36	3	12	3917	32	44	3	12	0	0	0	0	0	18	1.8	0.02
15	3259	3259	4	GLENDIVE	0.68	4	72	72	3	12	6340	72	72	3	12	0	0	0	0	0	0	0.0	0.00
15	3266	3266	4	GLENDIVE	0.05	4	72	72	3	12	8750	72	72	3	12	0	0	0	0	0	0	0.0	0.00
15	3266	3267	4	GLENDIVE	0.38	4	72	72	3	12	7692	72	72	3	12	0	0	0	0	0	0	0.0	0.00
15	3266	3270	4	GLENDIVE	0.67	2	56	56	3	12	7310	56	68	3	12	0	0	0	0	0	18	1.8	0.01
15	3266	3276	4	GLENDIVE	0.65	4	60	60	3	6	6290	60	68	3	12	0	0	0	0	150	12	16.2	0.10

DEFICIENCY RATINGS
URBAN PRIMARY SYSTEM

FEDERAL AID ROUTE	CONTROL SECTION	RATING SECTION	FINANCIAL DISTRICT	CITY OR URBAN AREA	SECTION LENGTH	PRESENT CONDITIONS						DESIGN STDS				PERCENT DEFICIENT							EQUIVALENT DEFICIENT MILEAGE
						NO. LANES	WIDTH		DEPTH		AVERAGE DAILY TRAFFIC	WIDTH		DEPTH		EXCESS GRADES	EXCESS CURVES	SIGHT DISTANCE	SURFACE	BASE	ROADWAY	TOTAL	
							SURFACE	ROADWAY	SURFACE	BASE		SURFACE	ROADWAY	SURFACE	BASE								
15	3266	3283	4	GLENDIVE	0.90	4	56	56	3	12	2590	56	68	3	12	0	0	0	0	0	18	1.8	0.01
15	3554	3554	12	WIBAUX	0.17	2	24	44	3	12	770	24	44	3	12	0	0	0	0	0	0	0.0	0.00
15	3554	3556	12	WIBAUX	0.17	2	24	36	3	11	1540	24	44	3	12	0	0	0	133	117	18	26.8	0.04
15	355B	3558	12	WIBAUX	0.39	2	24	30	3	11	760	24	44	3	12	0	0	0	133	117	32	28.2	0.11
15	3558	3562	12	WIBAUX	0.13	2	24	44	3	12	710	24	44	3	12	0	0	0	0	0	0	0.0	0.00
15	3640	3657	5	LEWISTOWN	0.50	2	24	28	3	12	1091	24	44	3	12	0	0	0	0	0	36	3.6	0.01
15	3640	3662	5	LEWISTOWN	0.25	2	24	30	3	12	1610	24	44	3	12	0	0	0	0	0	32	3.2	0.00
15	3640	3664	5	LEWISTOWN	0.26	2	24	28	3	12	2643	24	44	3	12	0	0	0	100	100	36	23.6	0.06
15	3640	3667	5	LEWISTOWN	0.25	2	24	36	3	12	2630	24	44	3	12	0	0	0	100	100	18	21.8	0.05
				TOTAL FAP 15	11.80																	11.0	1.30
16	550	562	11	HARDIN	0.14	2	26	40	3	5	2365	26	44	3	12	0	0	0	133	217	9	35.9	0.04
16	550	563	11	HARDIN	0.09	2	40	40	3	5	4130	40	44	3	12	0	0	0	100	217	9	32.6	0.02
16	564	564	11	HARDIN	0.78	2	40	40	3	12	1590	40	48	3	12	0	0	0	0	0	17	1.7	0.01
16	564	1026	11	BILLINGS	0.86	2	24	24	1	3	1173	24	44	3	12	0	0	0	267	275	45	58.7	0.50
16	564	1035	11	BILLINGS	0.52	2	36	36	3	12	2080	36	44	3	12	0	0	0	0	0	18	1.8	0.00
16	564	1040	11	BILLINGS	0.06	4	64	80	3	12	2080	64	80	3	12	0	0	0	0	0	0	0.0	0.00
16	1041	1041	11	BILLINGS	0.24	4	64	80	3	12	8500	64	80	3	12	0	0	0	0	0	0	0.0	0.00
16	1041	1043	11	BILLINGS	0.19	2	36	36	3	12	8500	48	68	3	12	0	0	0	75	0	47	12.2	0.02
16	1041	1045	11	BILLINGS	0.82	2	28	40	2	6	11434	48	68	3	12	0	0	0	222	200	41	46.3	0.38

DEFICIENCY RATINGS
URBAN PRIMARY SYSTEM

FEDERAL AID ROUTE	CONTROL SECTION	RATING SECTION	FINANCIAL DISTRICT	CITY OR URBAN AREA	SECTION LENGTH	PRESENT CONDITIONS						DESIGN STDS				PERCENT DEFICIENT							EQUIVALENT DEFICIENT MILEAGE
						NO. LANES	WIDTH		DEPTH		AVERAGE DAILY TRAFFIC	WIDTH		DEPTH		EXCESS GRADES	EXCESS CURVES	SIGHT DISTANCE	SURFACE	BASE	ROADWAY	TOTAL	
							SURFACE	ROADWAY	SURFACE	BASE		SURFACE	ROADWAY	SURFACE	BASE								
16	1539	1539	11	ROUNDUP	0.25	2	69	69	3	7	4440	69	69	3	12	0	30	40	133	183	0	38.6	0.09
16	1539	1541	11	ROUNDUP	0.26	2	22	36	3	7	3710	24	44	3	12	0	0	0	147	183	18	34.8	0.09
16	1539	1543	11	ROUNDUP	0.15	2	24	30	3	12	1075	24	44	3	12	0	0	0	133	100	32	26.5	0.04
16	2206	3109	3	MALTA	0.43	4	48	48	2	7	3313	48	48	3	12	0	0	0	167	183	0	35.0	0.15
16	2206	3113	3	MALTA	0.16	4	54	54	1	3	4689	54	54	3	12	0	0	0	267	250	0	51.7	0.08
16	2206	3114	3	MALTA	0.09	2	30	30	2	12	4540	30	44	3	12	0	0	0	100	0	32	13.2	0.01
				TOTAL FAP 16	5.04																	28.4	1.43
17	0	3	12	MILES CTY	0.38	2	24	30	2	12	1265	24	44	3	12	0	0	0	167	100	32	29.9	0.11
17	186	355	4	TERRY	1.00	2	24	30	3	7	1390	24	48	3	12	0	0	0	100	183	38	32.1	0.32
17	365	710	4	GLENDIVE	0.78	4	52	88	3	12	3319	52	88	3	12	0	0	0	0	0	0	0.0	0.00
				TOTAL FAP 17	2.16																	19.9	0.43
18	0	0	12	MILES CTY	0.33	4	54	54	3	5	5630	54	68	3	12	0	0	0	100	217	21	33.8	0.11
18	0	3	12	MILES CTY	0.27	2	48	48	2	30	4870	48	48	3	12	0	0	0	200	0	0	20.0	0.05
18	0	5	12	MILES CTY	0.37	2	46	46	1	12	2980	46	46	3	12	0	0	0	230	0	0	23.0	0.08
				TOTAL FAP 18	0.97																	24.7	0.24
19	55	71	9	ANACONDA	1.81	4	48	68	3	12	9830	48	68	3	12	0	0	0	0	0	0	0.0	0.00
19	55	89	9	ANACONDA	0.46	4	50	50	3	12	6190	50	68	3	12	0	0	0	0	0	26	2.6	0.01
19	55	93	9	ANACONDA	0.55	4	93	93	2	10	8050	93	93	3	12	0	0	0	100	50	0	15.0	0.08
19	55	98	9	ANACONDA	0.11	2	24	28	3	12	3400	24	44	3	12	0	0	0	0	0	36	3.6	0.00

DEFICIENCY RATINGS
URBAN PRIMARY SYSTEM

FEDERAL AID ROUTE	CONTROL SECTION	RATING SECTION	FINANCIAL DISTRICT	CITY OR URBAN AREA	SECTION LENGTH	PRESENT CONDITIONS						DESIGN STDS				PERCENT DEFICIENT							EQUIVALENT DEFICIENT MILEAGE
						NO. LANES	WIDTH		DEPTH		AVERAGE DAILY TRAFFIC	WIDTH		DEPTH		EXCESS GRADES	EXCESS CURVES	SIGHT DISTANCE	SURFACE	BASE	ROADWAY	TOTAL	
							SURFACE	ROADWAY	SURFACE	BASE		SURFACE	ROADWAY	SURFACE	BASE								
19	55	99	9	ANACONDA	2.28	2	24	28	3	12	6190	48	68	3	12	0	0	0	150	0	59	20.9	0.47
19	316	635	8	DRUMMOND	0.29	2	32	32	3	12	620	32	44	3	12	0	0	0	0	0	27	2.7	0.00
				TOTAL FAP 19	5.50																	10.2	0.56
20	0	0	4	GLENDIVE	0.60	2	24	40	3	12	2784	24	44	3	12	0	0	0	0	0	9	0.9	0.00
20	6	6	4	GLENDIVE	0.25	2	24	40	3	12	2773	24	44	3	12	0	0	0	0	0	9	0.9	0.00
20	6	8	4	GLENDIVE	0.90	2	40	44	3	12	2086	24	44	3	12	0	0	0	0	0	0	0.0	0.00
20	499	517	4	SIDNEY	0.48	4	60	60	3	12	4347	60	68	3	12	0	0	0	0	0	12	1.2	0.00
20	499	522	4	SIDNEY	0.21	4	58	58	3	6	5906	58	68	3	12	0	0	0	0	150	15	16.5	0.03
20	524	524	4	SIDNEY	0.13	4	44	60	3	6	3094	48	68	3	12	0	0	0	117	200	12	32.9	0.04
20	524	625	4	FAIRVIEW	0.28	2	20	24	3	8	1970	24	44	3	12	0	0	0	161	167	45	37.3	0.10
20	524	628	4	FAIRVIEW	0.36	2	20	26	3	8	2010	24	44	3	12	0	0	0	161	167	41	36.9	0.13
20	524	632	4	FAIRVIEW	0.29	2	20	24	3	6	2010	24	44	3	12	0	0	0	161	200	45	40.6	0.11
20	524	635	4	FAIRVIEW	0.21	2	64	64	3	7	3170	64	64	3	12	0	0	0	50	125	0	17.5	0.03
20	524	637	4	FAIRVIEW	0.21	2	63	63	2	12	2480	63	63	3	12	0	0	0	100	0	0	10.0	0.02
				TOTAL FAP 20	3.92																	11.7	0.46
21	0	475	6	CONRAD	0.14	2	44	44	3	12	5390	48	68	3	12	0	0	0	25	0	35	6.0	0.00
21	0	476	6	CONRAD	0.38	2	56	56	3	12	5030	56	68	3	12	0	0	0	0	0	18	1.8	0.00
21	0	480	6	CONRAD	0.47	2	44	44	3	12	6380	48	68	3	12	0	0	0	25	0	35	6.0	0.02
21	0	484	6	CONRAD	0.06	2	32	32	3	12	5860	48	68	3	12	0	0	0	100	0	53	15.3	0.00

DEFICIENCY RATINGS
URBAN PRIMARY SYSTEM

FEDERAL AID ROUTE	CONTROL SECTION	RATING SECTION	FINANCIAL DISTRICT	CITY OR URBAN AREA	SECTION LENGTH	PRESENT CONDITIONS						DESIGN STDS				PERCENT DEFICIENT							EQUIVALENT DEFICIENT MILEAGE
						NO. LANES	WIDTH		DEPTH		AVERAGE DAILY TRAFFIC	WIDTH		DEPTH		EXCESS GRADES	EXCESS CURVES	SIGHT DISTANCE	SURFACE	BASE	ROADWAY	TOTAL	
							SURFACE	ROADWAY	SURFACE	BASE		SURFACE	ROADWAY	SURFACE	BASE								
21	0	485	6	CONRAD	0.17	2	44	44	3	12	5020	48	68	3	12	0	0	0	25	0	35	6.0	0.01
21	0	487	6	CONRAD	0.07	2	32	32	3	12	5050	48	68	3	12	0	0	0	100	0	53	15.3	0.01
21	749	749	2	SHELBY	0.46	2	24	30	3	7	3080	24	44	3	12	0	0	0	133	183	32	34.8	0.16
21	749	754	2	SHELBY	0.25	2	22	30	3	5	1765	24	44	3	12	0	0	0	147	217	32	39.6	0.09
				TOTAL FAP 21	2.00																	14.5	0.29
22	0	0	3	SCOBEY	0.35	2	46	46	3	12	1900	46	46	3	12	0	0	0	0	0	0	0.0	0.00
22	0	3	3	SCOBEY	0.17	2	32	32	3	12	1350	32	44	3	12	0	0	0	0	0	27	2.7	0.00
22	0	411	3	PLENTYWD	1.19	2	47	47	3	12	5380	48	68	3	12	0	0	0	6	0	31	3.7	0.04
22	433	633	3	MEOICNE LK	0.06	2	32	36	3	12	670	32	44	3	12	0	0	0	0	0	18	1.8	0.00
22	433	636	3	MOICNE LK	0.13	2	32	36	3	12	680	32	44	3	12	0	0	0	0	0	18	1.8	0.00
22	433	637	3	MDICNE LK	0.14	2	20	24	1	5	680	24	32	3	12	0	0	0	272	217	25	51.4	0.07
22	433	755	3	FROID	0.02	2	32	32	3	12	713	32	44	3	12	0	0	0	0	0	27	2.7	0.00
22	433	885	3	CLBERTSON	0.13	2	43	43	3	12	899	43	44	3	12	0	0	0	0	0	2	0.2	0.00
22	886	886	3	CLBERTSON	0.55	2	44	44	3	12	1050	44	44	3	12	0	0	0	0	0	0	0.0	0.00
22	886	891	3	CLBERTSON	0.32	2	32	32	3	12	1930	32	44	3	12	0	0	0	0	0	27	2.7	0.00
22	886	1250	4	SIONEY	0.68	2	24	36	3	6	3610	24	44	3	12	0	0	0	120	200	18	33.8	0.23
22	886	1257	4	SIONEY	0.35	2	48	48	3	11	5245	48	68	3	12	0	11	14	120	117	29	29.1	0.10
				TOTAL FAP 22	4.09																	10.8	0.44
23	0	0	12	MILES CTY	0.48	4	48	48	3	6	5430	48	68	3	12	0	0	0	100	200	29	32.9	0.15

DEFICIENCY RATINGS
URBAN PRIMARY SYSTEM

FEDERAL AID ROUTE	CONTROL SECTION	RATING SECTION	FINANCIAL DISTRICT	CITY OR URBAN AREA	SECTION LENGTH	PRESENT CONDITIONS						DESIGN STDS				PERCENT DEFICIENT							EQUIVALENT DEFICIENT MILEAGE
						NO. LANES	WIDTH		DEPTH		AVERAGE DAILY TRAFFIC	WIDTH		DEPTH		EXCESS GRADES	EXCESS CURVES	SIGHT DISTANCE	SURFACE	BASE	ROADWAY	TOTAL	
							SURFACE	ROADWAY	SURFACE	BASE		SURFACE	ROADWAY	SURFACE	BASE								
23	0	5	12	MILES CTY	0.28	2	22	26	2	8	3930	24	44	3	12	0	0	0	208	167	41	41.6	0.11
23	0	8	12	MILES CTY	0.59	2	22	25	2	5	3930	24	44	3	12	5	15	51	208	217	43	53.9	0.31
23	0	13	12	MILES CITY	0.25	2	24	26	2	5	1830	24	44	0	12	0	0	0	0	217	41	25.8	0.06
23	763	791	12	8ROAOUS	0.23	2	20	24	1	2	1870	24	44	3	12	0	0	22	272	267	45	60.6	0.13
23	763	793	12	8ROADUS	0.34	2	24	42	3	7	1910	24	44	3	12	0	6	29	100	183	5	32.3	0.10
				TOTAL FAP 23	2.17																	39.6	0.86
25	0	1	4	CIRCLE	0.05	2	30	30	3	12	854	30	44	3	12	0	0	96	0	0	32	12.8	0.00
25	469	524	3	WLF POINT	0.23	2	66	66	3	6	4890	66	66	3	12	0	0	0	133	200	0	33.3	0.07
25	469	526	3	WLF POINT	0.06	4	63	63	3	7	6820	63	68	3	12	0	0	0	133	183	7	32.3	0.01
25	469	527	3	WLF POINT	0.12	4	51	51	3	12	8150	51	68	3	12	0	0	0	0	0	25	2.5	0.00
25	469	527	3	WLF POINT	0.01	2	30	30	3	12	8150	48	68	3	12	0	0	0	113	0	56	16.9	0.00
25	469	528	3	WLF POINT	0.06	4	52	56	3	8	8150	52	68	3	12	0	0	0	0	100	18	11.8	0.00
				TOTAL FAP 25	0.53																	15.1	0.08
27	0	0	12	EKALAKA	0.35	2	22	24	2	12	440	24	44	3	12	48	0	0	178	100	45	37.1	0.13
27	0	345	12	8AKER	0.60	2	24	32	1	4	1400	24	44	3	12	0	0	8	253	233	27	52.1	0.31
27	0	351	12	8AKER	0.14	2	20	26	2	4	1790	24	44	3	12	0	0	69	189	233	41	53.2	0.07
27	0	352	12	8AKER	0.06	2	74	74	3	5	3580	74	74	3	12	0	0	0	133	217	0	35.0	0.02
27	354	354	12	8AKER	0.06	2	74	74	3	5	4630	74	74	3	12	0	0	0	133	217	0	35.0	0.02
27	354	355	12	8AKER	0.24	2	78	78	3	12	1740	78	78	3	12	0	0	0	100	100	0	20.0	0.04

DEFICIENCY RATINGS
URBAN PRIMARY SYSTEM

FEDERAL AID ROUTE	CONTROL SECTION	RATING SECTION	FINANCIAL DISTRICT	CITY OR URBAN AREA	SECTION LENGTH	PRESENT CONDITIONS						DESIGN STDS				PERCENT DEFICIENT							EQUIVALENT DEFICIENT MILEAGE
						NO. LANES	WIDTH		DEPTH		AVERAGE DAILY TRAFFIC	WIDTH		DEPTH		EXCESS GRADES	EXCESS CURVES	SIGHT DISTANCE	SURFACE	BASE	ROADWAY	TOTAL	
							SURFACE	ROADWAY	SURFACE	BASE		SURFACE	ROADWAY	SURFACE	BASE								
27	354	790	12	WI8AUX	0.66	2	22	26	2	12	1725	24	44	3	12	0	0	8	178	100	41	32.7	0.21
27	354	796	12	WI8AUX	0.31	2	22	40	3	7	3260	24	44	3	12	0	0	16	147	183	9	35.5	0.11
				TOTAL FAP 27	2.42																	37.6	0.91
28	0	683	11	RED LODGE	0.23	2	22	24	2	5	1186	24	44	3	12	0	0	0	208	217	45	47.0	0.10
28	0	686	11	RED LODGE	0.63	2	22	26	3	4	2106	24	44	3	12	0	13	8	117	233	41	41.2	0.25
28	0	693	11	RED LODGE	0.48	2	50	50	3	5	3698	50	50	3	12	0	0	0	0	175	0	17.5	0.08
28	0	697	11	RED LODGE	0.47	2	22	26	2	8	1653	24	44	3	12	0	33	32	208	167	41	48.1	0.22
28	0	954	11	JOLIET	1.04	2	22	26	2	6	1547	24	44	3	12	0	0	0	208	200	41	44.9	0.46
				TOTAL FAP 28	2.85																	38.9	1.11
29	0	0	9	ENNIS	0.08	2	22	26	2	4	1008	24	44	3	12	0	0	0	208	233	41	48.2	0.04
29	0	1	9	ENNIS	0.14	2	24	26	2	3	956	24	44	3	12	0	55	71	167	250	41	58.4	0.08
29	0	130	9	VRGNA CY	0.84	2	24	28	2	10	518	24	44	3	12	104	23	6	100	50	36	31.9	0.26
29	0	138	9	VRGNA CY	0.60	2	24	30	3	8	737	24	44	3	12	6	16	17	133	167	32	37.1	0.22
29	0	144	9	VRGNA CY	0.33	2	20	24	3	8	686	24	44	3	12	0	0	0	161	167	45	37.3	0.12
29	0	331	9	SHERIDAN	0.39	2	78	78	3	11	1789	78	78	3	12	0	0	0	133	117	0	25.0	0.09
29	0	335	9	SHERIDAN	0.72	2	20	24	3	7	1060	24	44	3	12	0	0	0	133	183	45	36.1	0.25
29	0	422	9	TWN 8RDGES	0.21	2	24	44	3	12	2119	24	44	3	12	0	0	0	0	0	0	0.0	0.00
29	0	424	9	TWN 8RDGES	0.39	4	52	72	3	12	2567	52	72	3	12	0	0	0	0	0	0	0.0	0.00
29	428	428	9	TWN 8RDGES	0.41	4	52	72	3	12	1748	52	72	3	12	0	0	0	0	0	0	0.0	0.00

DEFICIENCY RATINGS
URBAN PRIMARY SYSTEM

FEDERAL AID ROUTE	CONTROL SECTION	RATING SECTION	FINANCIAL DISTRICT	CITY OR URBAN AREA	SECTION LENGTH	PRESENT CONDITIONS						DESIGN STDS				PERCENT DEFICIENT							EQUIVALENT DEFICIENT MILEAGE
						NO. LANES	WIDTH		DEPTH		AVERAGE DAILY TRAFFIC	WIDTH		DEPTH		EXCESS GRADES	EXCESS CURVES	SIGHT DISTANCE	SURFACE	BASE	ROADWAY	TOTAL	
							SURFACE	ROADWAY	SURFACE	BASE		SURFACE	ROADWAY	SURFACE	BASE								
				TOTAL FAP 29	4.11																	25.8	1.06
30	0	234	3	WEST8Y	0.47	2	20	26	2	7	860	24	40	3	12	0	0	0	217	183	35	43.5	0.20
30	0	239	3	WESTBY	0.19	2	69	69	2	7	860	69	69	3	12	0	0	0	200	183	0	38.3	0.07
30	0	241	3	WESTBY	0.15	2	22	26	2	6	860	24	44	3	12	0	0	0	208	200	41	44.9	0.06
				TOTAL FAP 30	0.81																	40.7	0.33
32	37	507	3	SCOBEY	0.05	2	24	44	3	8	850	24	44	3	12	0	0	0	0	100	0	10.0	0.00
32	37	508	3	SCOBEY	0.34	2	47	47	3	8	2180	47	47	3	12	0	0	0	0	100	0	10.0	0.03
32	37	511	3	SCOBEY	0.13	2	24	44	3	12	3355	24	44	3	12	0	0	0	0	0	0	0.0	0.00
32	513	512	3	SCOBEY	0.07	2	56	56	3	12	3050	56	56	3	12	0	0	0	0	0	0	0.0	0.00
32	513	514	3	SCOBEY	0.13	2	26	30	2	10	2080	26	44	3	12	0	0	0	167	133	32	33.2	0.04
32	513	515	3	SCOBEY	0.22	2	52	52	1	12	1110	52	52	3	12	0	0	0	253	100	0	35.3	0.07
				TOTAL FAP 32	0.94																	14.9	0.14
33	0	0	1	LIBBY	0.44	2	44	44	3	12	5380	48	68	3	12	0	0	0	25	0	35	6.0	0.02
33	0	5	1	LIBBY	0.20	2	37	37	1	12	5660	48	68	3	12	0	0	0	269	100	46	41.5	0.08
				TOTAL FAP 33	0.64																	15.6	0.10
36	467	467	8	HOT SPRGS	0.25	2	24	46	1	9	738	24	44	3	12	0	0	0	250	75	0	32.5	0.08
				TOTAL FAP 36	0.25																	32.0	0.08
38	0	64	1	CLMBA FLS	0.72	2	24	34	3	7	7880	48	68	3	12	0	0	0	217	183	50	45.0	0.32
38	0	71	1	CLMBA FLS	0.26	2	24	28	3	5	4280	24	44	3	12	0	43	38	133	217	36	46.7	0.12

DEFICIENCY RATINGS
URBAN PRIMARY SYSTEM

FEDERAL AID ROUTE	CONTROL SECTION	RATING SECTION	FINANCIAL DISTRICT	CITY OR URBAN AREA	SECTION LENGTH	PRESENT CONDITIONS						DESIGN STDS				PERCENT DEFICIENT							EQUIVALENT DEFICIENT MILEAGE
						NO. LANES	WIDTH		DEPTH		AVERAGE DAILY TRAFFIC	WIDTH		DEPTH		EXCESS GRADES	EXCESS CURVES	SIGHT DISTANCE	SURFACE	BASE	ROADWAY	TOTAL	
							SURFACE	ROADWAY	SURFACE	BASE		SURFACE	ROADWAY	SURFACE	BASE								
				TOTAL FAP 38	0.98																	44.9	0.44
40	0	0	6	GT FALLS	0.88	4	72	78	3	12	10710	72	78	3	12	0	0	0	0	0	0	0.0	0.00
40	0	9	6	GT FALLS	0.45	4	72	78	3	12	14090	72	78	3	12	0	0	0	0	0	0	0.0	0.00
40	13	13	6	GT FALLS	0.13	4	68	82	3	12	4420	68	82	3	12	0	0	0	0	0	0	0.0	0.00
40	13	14	6	GT FALLS	0.17	4	88	88	3	12	4420	88	88	3	12	0	0	0	0	0	0	0.0	0.00
40	13	16	6	GT FALLS	0.55	2	24	32	2	8	1536	24	48	3	12	0	0	0	167	167	33	36.7	0.20
40	22	22	6	GT FALLS	0.14	4	68	72	3	12	14276	68	72	3	12	0	0	0	0	0	0	0.0	0.00
40	22	23	6	GT FALLS	0.26	2	29	29	2	6	9294	48	68	3	12	0	0	0	270	250	57	57.7	0.14
40	22	26	6	GT FALLS	0.00	2	44	44	3	10	9294	48	68	3	12	0	0	0	117	133	35	28.5	0.00
				TOTAL FAP 40	2.58																	13.2	0.34
42	0	756	3	GLASGOW	0.23	2	36	40	3	6	1870	36	44	3	12	0	0	0	100	200	9	30.9	0.07
42	0	758	3	GLASGOW	0.35	4	50	50	3	12	2590	50	68	3	12	0	0	0	133	100	26	25.9	0.09
42	0	762	3	GLASGOW	0.14	2	30	30	3	12	6870	48	68	3	12	0	0	0	175	100	56	33.1	0.04
				TOTAL FAP 42	0.72																	27.8	0.20
43	0	0	5	LEWISTOWN	0.30	4	50	50	3	12	5790	50	68	3	12	0	0	0	0	0	26	2.6	0.00
43	3	3	5	LEWISTOWN	0.21	2	22	28	3	6	4690	24	44	3	12	0	0	0	117	200	36	35.3	0.07
43	3	5	5	LEWISTOWN	0.10	2	20	24	3	6	2630	24	44	3	12	0	0	0	133	200	45	37.8	0.03
				TOTAL FAP 43	0.61																	16.4	0.10
45	0	0	10	BIG TMBR	0.52	2	20	24	3	4	895	24	44	3	12	0	0	0	231	267	45	54.3	0.28

DEFICIENCY RATINGS
URBAN PRIMARY SYSTEM

FEDERAL AID ROUTE	CONTROL SECTION	RATING SECTION	FINANCIAL DISTRICT	CITY OR URBAN AREA	SECTION LENGTH	PRESENT CONDITIONS						DESIGN STDS				PERCENT DEFICIENT							EQUIVALENT DEFICIENT MILEAGE
						NO. LANES	WIDTH		DEPTH		AVERAGE DAILY TRAFFIC	WIDTH		DEPTH		EXCESS GRADES	EXCESS CURVES	SIGHT DISTANCE	SURFACE	BASE	ROADWAY	TOTAL	
							SURFACE	ROADWAY	SURFACE	BASE		SURFACE	ROADWAY	SURFACE	BASE								
45	0	438	10	HARLOWTON	0.06	2	44	44	3	12	970	44	44	3	12	0	0	156	0	0	0	15.6	0.00
45	439	628	10	JUOTH GAP	0.62	2	24	36	3	12	990	24	44	3	12	0	0	8	50	0	18	7.6	0.04
				TOTAL FAP 45	1.20																	26.7	0.32
48	0	0	11	HAROIN	0.33	2	54	54	1	0	4590	54	54	3	12	0	0	0	267	300	0	56.7	0.18
48	0	3	11	HAROIN	0.16	2	0	0	0	0	0	24	48	3	12	100	100	91	300	300	100	99.1	0.16
48	0	9	11	HAROIN	0.06	2	24	44	3	0	4590	24	44	3	12	0	0	0	200	300	0	50.0	0.02
48	0	10	11	HAROIN	0.12	2	40	40	3	12	2820	40	44	3	12	0	0	0	0	0	9	0.9	0.00
				TOTAL FAP 48	0.67																	53.7	0.36
49	0	1	9	OILLON	0.11	2	40	40	3	12	3185	40	44	3	12	0	0	0	0	0	9	0.9	0.00
49	0	268	9	TWN 8ROGS	0.29	2	20	24	3	10	777	24	44	3	12	0	0	0	133	133	45	31.1	0.09
49	0	271	9	TWN 8ROGS	0.31	2	40	50	3	10	1470	40	50	3	12	0	0	0	100	133	0	23.3	0.07
49	0	274	9	TWN 8RDGS	0.13	2	70	70	3	10	1470	70	70	3	12	0	0	0	100	133	0	23.3	0.03
49	1	3	9	OILLON	0.14	2	40	40	3	12	3185	40	44	3	12	0	0	0	100	100	9	20.9	0.02
49	276	280	9	OILLON	0.35	2	40	40	3	12	1115	40	44	3	12	0	0	0	0	0	9	0.9	0.00
				TOTAL FAP 49	1.33																	15.8	0.21
50	0	0	10	W YLOWSTON	0.36	2	48	60	2	3	3598	48	60	3	12	0	0	0	233	275	0	50.8	0.18
50	0	3	10	W YLWSTN	0.19	2	20	24	3	30	2340	24	44	3	12	0	0	0	161	0	45	20.6	0.03
50	0	863	10	8OZEMAN	0.77	2	36	36	3	12	5704	48	68	3	12	0	0	0	75	0	47	12.2	0.09
50	0	871	10	8OZEMAN	0.12	4	52	52	3	12	9090	52	68	3	12	0	0	0	0	0	24	2.4	0.00

DEFICIENCY RATINGS
URBAN PRIMARY SYSTEM

FEDERAL AID ROUTE	CONTROL SECTION	RATING SECTION	FINANCIAL DISTRICT	CITY OR URBAN AREA	SECTION LENGTH	PRESENT CONDITIONS						DESIGN STDS				PERCENT DEFICIENT							EQUIVALENT DEFICIENT MILEAGE
						NO LANES	WIDTH		DEPTH		AVERAGE DAILY TRAFFIC	WIDTH		DEPTH		EXCESS GRADES	EXCESS CURVES	SIGHT DISTANCE	SURFACE	BASE	ROADWAY	TOTAL	
							SURFACE	ROADWAY	SURFACE	BASE		SURFACE	ROADWAY	SURFACE	BASE								
50	0	877	10	BOZEMAN	1.06	4	90	90	3	12	18118	90	90	3	12	0	0	0	0	0	0	0.0	0.00
50	0	883	10	BOZEMAN	0.56	2	36	36	3	12	17380	48	68	3	12	0	0	0	75	0	47	12.2	0.06
				TOTAL FAP 50	3.06																	11.8	0.36
51	0	272	4	RICHEY	0.31	2	28	28	3	7	260	28	44	3	12	0	0	0	0	125	36	16.1	0.05
				TOTAL FAP 51	0.31																	16.1	0.05
53	12	12	11	BILLINGS	0.58	4	50	50	5	5	9550	50	68	3	12	0	0	0	0	217	26	24.3	0.14
53	13	18	11	BILLINGS	0.57	4	50	50	2	8	12740	50	68	3	12	0	0	0	167	167	26	36.0	0.20
53	13	23	11	BILLINGS	0.84	4	48	64	3	12	9210	48	68	3	12	0	0	0	0	0	6	0.6	0.00
53	13	31	11	BILLINGS	1.32	2	32	32	3	12	2300	32	44	3	12	0	0	0	0	0	27	2.7	0.03
53	13	44	11	BILLINGS	2.02	2	32	32	3	12	2116	32	44	3	12	0	0	0	0	0	27	2.7	0.05
53	13	64	11	BILLINGS	0.84	2	22	24	2	4	1068	24	44	3	12	0	0	0	208	233	45	48.6	0.40
53	13	315	11	BROADVIEW	0.48	2	22	24	2	8	1007	24	44	3	12	0	4	21	208	167	45	44.5	0.21
53	13	453	11	LAVINA	0.87	2	26	30	1	12	942	26	44	3	12	0	0	0	253	100	32	38.5	0.33
				TOTAL FAP 53	7.52																	18.1	1.36
55	11	13	6	GT FALLS	1.23	2	0	0	0	0	0	24	44	3	12	100	100	97	300	300	100	99.7	1.23
55	11	31	6	GT FALLS	1.82	2	0	0	0	0	0	24	44	3	12	100	100	99	300	300	100	99.9	1.81
55	11	49	6	GT FALLS	1.82	2	0	0	0	0	0	24	44	3	12	100	100	99	300	300	100	99.9	1.81
55	11	67	6	GT FALLS	0.55	2	0	0	0	0	0	24	44	3	12	100	100	99	300	300	100	99.9	0.55
55	11	73	6	GT FALLS	0.06	2	0	0	0	0	0	24	44	3	12	100	100	88	300	300	100	98.8	0.05

DEFICIENCY RATINGS
URBAN PRIMARY SYSTEM

FEDERAL AID ROUTE	CONTROL SECTION	RATING SECTION	FINANCIAL DISTRICT	CITY OR URBAN AREA	SECTION LENGTH	PRESENT CONDITIONS						DESIGN STDS				PERCENT DEFICIENT							EQUIVALENT DEFICIENT MILEAGE
						NO LANES	WIDTH		DEPTH		AVERAGE DAILY TRAFFIC	WIDTH		DEPTH		EXCESS GRADES	EXCESS CURVES	SIGHT DISTANCE	SURFACE	BASE	ROADWAY	TOTAL	
							SURFACE	ROADWAY	SURFACE	BASE		SURFACE	ROADWAY	SURFACE	BASE								
55	11	74	6	GT FALLS	0.06	2	0	0	0	0	0	24	44	3	12	100	100	88	300	300	100	98.8	0.05
55	11	75	6	GT FALLS	1.34	2	0	0	0	0	0	24	44	3	12	100	100	97	300	300	100	99.7	1.33
				TOTAL FAP 55	6.88																	99.3	6.83
56	0	0	6	GT FALLS	0.37	4	48	72	3	12	7496	48	72	3	12	0	0	0	0	0	0	0.0	0.00
56	0	4	6	GT FALLS	0.41	4	72	78	3	12	9192	72	78	3	12	0	0	0	0	0	0	0.0	0.00
56	0	8	6	GT FALLS	0.24	4	60	60	3	12	9694	60	68	3	12	0	0	0	133	100	12	24.5	0.05
56	13	13	6	GT FALLS	0.13	4	60	60	3	12	20029	60	68	3	12	0	0	0	133	100	12	24.5	0.03
56	13	14	6	GT FALLS	0.18	4	42	42	2	6	20029	48	68	3	12	0	0	0	213	200	38	45.1	0.08
56	13	16	6	GT FALLS	0.24	4	42	42	3	4	20029	48	68	3	12	0	0	0	125	233	38	39.6	0.09
56	13	18	6	GT FALLS	1.16	4	68	68	3	9	16788	68	68	3	12	0	0	0	0	75	0	7.5	0.08
				TOTAL FAP 56	2.73																	12.1	0.33
	GRAND TOTAL FAP				227.47																		55.02

Sufficiency Ratings by Section - Statewide

RT-#	MILEPOINT	SECTION DESCRIPTION	COUNTY	FIN DIST	YEARS BT	IM	SECTION LENGTH	WIDTH SRF	WIDTH RDY	SUF TYP	ADT	DHV	SERVICE VOLUME	SUFFICIENCY RATINGS END	SRF	DRN	SAF	CAP	TGT	ADJ	DEFIC MILES
																					1.3
P001	220+0.489	BROWNING RCAO	GLACIER	2			1.287	NON EXISTENT													
P002	713+0.894	I 90 INTCH	MINERAL	8			.200	NON EXISTENT													.2
P003	464+0.758	DILLON	BEAVERHEAD	9			.695	NON EXISTENT													.7
P016	311+0.617	LODGE GRASS	BIG HORN	11			1.000	NON EXISTENT													1.0
P016	312+0.617	WYOLA	BIG HORN	11			1.300	NON EXISTENT													1.3
P048	0+0.500	HARDIN	BIG HORN	11			.492	NON EXISTENT													.5
P055	1+0.190	GORE HILL INTCH	CASCADE	6			.155	NON EXISTENT													.2
P055	1+0.345	0.2 S GORE HILL IN	CASCADE	6			.585	NON EXISTENT													.6
P050	91+0.837	3.0 W RTE 50	GALLATIN	10			6.627	NON EXISTENT													6.6
P024	12+0.237	11.3 E BONNER	MISSOULA	8	41	63	3.821	24	24	RMS	1560	257	120	0	8	6	1	0	15	13	3.2
P008	46+0.476	HELENA	LEWIS AND CLARK	7	36	36	2.094	24	30	PMS	5941	712	524	0	11	3	2	10	26	15	1.5
P005	0+0.240	0.2 N FAI 90	MISSOULA	8	34	55	3.470	20	24	RMS	3445	502	277	0	13	7	1	3	24	16	2.6
P001	138+0.380	JCT FAP RTE 38	FLATHEAD	1	34	66	1.705	24	30	RMS	3763	718	365	0	13	8	4	0	25	17	1.3
P005	4+0.000	3.7 N JCT FAI 90	MISSOULA	8	48	54	1.536	24	32	RMS	3332	486	220	2	15	7	2	0	26	18	1.1
P003	411+0.743	JCT FAP RTE 1	GLACIER	2	35	53	.887	22	24	RMS	2803	546	254	0	16	9	1	0	26	19	.7
P001	124+0.638	0.7 E KALISPELL	FLATHEAD	1	40	64	3.634	24	30	RMS	4265	682	327	4	14	8	3	0	29	19	2.6
P024	7+0.551	6.7 E BONNER	MISSOULA	8	40	42	4.668	20	24	RMS	1714	282	186	0	10	5	1	7	23	19	3.6
P001	33+0.316	0.6 E LIBBY	LINCOLN	1	35	70	2.399	24	32	RMS	3528	458	352	0	12	7	1	10	30	21	1.7
P038	7+0.367	COLUMBIA FALLS	FLATHEAD	1	37	55	1.253	22	24	RMS	3030	424	296	0	12	7	2	9	30	22	.9
P024	0+0.872	BONNER	MISSOULA	8	36	37	4.039	20	24	RMS	2050	338	186	3	17	4	1	3	28	23	2.9
P002	108+0.141	0.2 E FAI 90	MISSOULA	8	34	34	3.527	24	30	RMS	2735	355	256	0	15	5	1	9	30	23	2.5
P038	4+0.151	0.3 W FAS 206	FLATHEAD	1	39	39	2.274	20	24	RMS	4417	618	672	0	9	8	2	16	35	24	1.5
P052	0+0.000	JCT FAP RTE 5	LAKE	1	40	50	7.134	21	24	BST	1824	269	184	0	13	7	1	8	29	24	5.1
P052	28+0.294	FLATHEAD CO	FLATHEAD	1	36	64	2.004	24	24	RMS	1766	261	187	0	13	5	2	9	29	25	1.4
P001	221+0.778	JCT FAP 3	GLACIER	2	32	70	1.926	22	24	RMS	2601	496	225	4	18	9	1	0	32	25	1.3
P007	44+0.554	JCT FAP 35	RAVALLI	8	34	59	2.060	22	24	RMS	3610	469	627	0	10	4	2	19	35	25	1.3
P007	48+0.000	HAMILTON	RAVALLI	8	40	40	1.731	24	30	RMS	4065	528	830	0	10	4	2	20	36	26	1.1
P052	30+0.238	2.0 N FLATHEAD CO	FLATHEAD	1	56	56	1.975	24	28	RMS	2082	308	177	0	14	10	4	4	32	26	1.3
P024	22+0.634	6.6 E POTOMAC	MISSOULA	8	41	49	4.023	25	25	BST	1482	244	182	0	8	7	6	10	31	28	2.8
P007	31+0.292	DARBY	RAVALLI	8	34	35	11.755	18	24	RMS	2079	270	251	0	12	6	2	14	34	28	7.8
P001	142+0.567	1.0 W HUNGRY HORSE	FLATHEAD	1	31	34	10.886	20	24	RMS	2196	419	415	0	13	5	1	15	34	28	7.2
P022	121+0.331	3.6 N SIDNEY	RICHLAND	4	37	49	3.663	24	26	RMS	2301	345	277	0	14	9	2	11	36	29	2.3
P016	55+0.308	0.3 S FAI 90	BIG HORN	11	34	59	.894	22	24	RMS	2798	363	610	0	8	4	4	21	37	29	.6
P052	26+0.286	2.0 S FLATHEAD CO	LAKE	1	36	59	1.995	24	24	RMS	1694	250	174	0	13	5	7	8	33	29	1.3
P052	7+0.124	7.1 N FAP 5	LAKE	1	47	47	3.214	24	24	BST	1396	206	187	0	13	6	1	13	33	30	2.2
P008	27+0.319	0.3 W L & C CO	POWELL	8	31	55	.298	24	30	RMS	1474	191	261	0	11	4	0	19	34	30	.2
P011	0+0.000	YELL PARK BDRY	PARK	10	31	31	1.371	18	24	RMS	948	203	303	0	7	3	1	20	31	30	.9
P001	25+0.405	6.4 W LIBBY	LINCOLN	1	38	62	4.437	24	24	RMS	1967	255	530	0	9	3	1	23	36	30	2.8
P001	21+0.505	4.6 E FAS 202	LINCOLN	1	37	70	3.927	24	25	RMS	1772	230	275	0	11	4	3	17	35	30	2.6
P005	79+0.397	1.8 N JCT FAP 36	LAKE	1	32	52	6.932	22	24	RMS	1360	183	303	0	7	4	1	21	33	30	4.6
P005	59+0.004	JCT FAP 52	LAKE	1	58	58	.331	40	40	PMS	5805	847	326	9	25	10	1	0	45	31	.2
P005	35+0.331	2.3 N ST IGNATIUS	LAKE	1	50	50	5.797	24	30	RMS	3261	476	491	0	15	8	2	15	40	31	3.5
P004	52+0.255	1.4 N YELLOWST CO	YELLOWSTONE	11	22	39	1.592	24	30	RMS	4295	558	652	3	15	7	1	17	43	31	.9
P001	180+0.514	16.2 W GLACIER CO	FLATHEAD	1	33	35	3.632	18	20	RMS	832	158	199	0	10	3	0	18	31	31	2.5
P002	106+0.578	MISSOULA	MISSOULA	8	31	34	1.272	24	30	RMS	3330	432	610	0	16	5	1	19	41	31	.8
P002	96+0.425	0.1 E DESMET INT	MISSOULA	8	52	52	5.155	24	40	PMS	4653	590	482	2	15	10	4	12	43	31	2.9
P007	26+0.490	JCT FAS 473	RAVALLI	8	36	59	4.000	22	26	RMS	1677	218	264	0	11	6	1	18	36	31	2.6
P052	32+0.237	1.7 S FAS 208	FLATHEAD	1	22	49	1.691	24	24	RMS	2329	344	431	0	12	6	2	19	38	31	1.0
P043	0+0.626	LEWISTOWN LIMITS	FERGUS	5	21	21	1.143	18	24	PCC	2383	309	319	0	13	7	4	15	39	32	.7
P005	128+0.492	WHITEFISH	FLATHEAD	1	34	54	6.201	22	23	RMS	1124	146	202	0	10	4	1	19	34	32	4.1
P008	27+0.617	LEWIS & CLARK CO	LEWIS AND CLARK	7	31	35	6.567	24	30	PMS	1477	192	252	0	13	3	1	19	36	32	4.2
P001	15+0.265	TROY	LINCOLN	1	37	38	1.655	20	24	RMS	1998	259	365	0	12	5	2	19	38	32	1.0
P005	15+0.054	LAKE CO	LAKE	1	40	40	3.437	24	30	RMS	3284	479	507	3	13	8	2	16	42	32	2.0
P005	32+0.761	ST IGNATIUS	LAKE	1	69	69	.340	44	44	RMS	3142	458	96	7	21	10	3	0	41	32	.2
P005	24+0.366	9.3 N LAKE CO	LAKE	1	60	60	3.147	32	32	PMS	3478	507	302	6	18	10	3	5	42	32	1.8

SUFFICIENCY RATINGS BY SECTIONS -- STATEWIDE

RT-#	MILEPOINT	SECTION DESCRIPTION	COUNTY	FIN YEARS 1ST	BT	1M	SECTION LENGTH	WIDTH SRF	ROY	SUF TYP	AOT	OHV	SERVICE VOLUME	SUFFICIENCY RATINGS END	SRF	DRN	SAF	CAP	TOT	AOJ	OEFIC MILES
P001	16+0.932	JCT FAS RTE 202	LINCOLN	1	34	38	4.574	20	24	RMS	1555	202	448	0	9	3	2	23	37	33	2.9
P001	128+0.337	JCT FAP RTE 52	FLATHEAD	1	34	51	10.056	22	24	RMS	2114	403	435	0	12	8	3	16	39	33	6.1
P005	179+0.692	EUREKA	LINCOLN	1	43	57	1.370	22	24	RMS	1970	256	357	0	11	8	1	19	39	33	.8
P014	167+0.532	JCT FAP RTE 16	MUSSELSHELL	11	33	56	.969	26	30	RMS	2578	335	780	0	10	6	1	24	41	33	.6
P023	77+0.811	1.5 S FAP 37	POWDER RIVER	12	28	36	1.305	20	22	BST	1388	201	250	0	13	4	1	18	36	33	.8
P029	49+0.920	6.6 N TWIN BRIDGES	MADISON	9	36	36	8.509	18	24	RMS	947	142	155	0	12	6	1	16	35	34	5.5
P006	51+0.570	THOMPSON FALLS	SANDERS	8	35	36	1.883	20	24	RMS	1552	226	290	0	12	6	2	18	38	34	1.2
P020	58+0.614	6.1 N SIDNEY	RICHLAND	4	35	35	3.906	20	24	RMS	1679	218	356	0	12	5	1	21	39	34	2.4
P001	140+0.073	1.7 E FAP 38	FLATHEAD	1	29	65	2.443	24	24	RMS	3645	696	556	5	17	10	1	11	44	34	1.4
P005	86+0.330	2.0 S ROLLINS	LAKE	1	33	65	6.417	24	24	RMS	1394	188	335	0	10	4	1	22	37	34	4.0
P005	41+0.154	5.4 S RONAN	LAKE	1	66	66	5.018	40	40	PMS	3768	550	304	6	21	10	6	3	46	35	2.7
P016	108+0.804	FAP 2 N BILLINGS	YELLOWSTONE	11	34	51	5.074	20	24	BST	1499	194	396	0	10	5	1	23	39	35	3.1
P006	76+0.641	JCT FAP 36	SANDERS	8	31	34	2.278	18	24	RMS	1060	157	270	0	12	3	0	21	36	35	1.5
P006	76+0.261	PLAINS	SANDERS	8	31	34	.380	18	24	RMS	1645	245	294	0	11	3	8	18	40	35	.2
P011	217+0.349	FAS RTES 227 & 228	CASCADE	6	39	71	1.099	24	30	RMS	3328	432	292	5	20	10	2	8	45	35	.6
P052	33+0.928	JCT FAS RTE 208	FLATHEAD	1	34	55	7.644	22	24	RMS	1366	202	390	0	11	4	1	22	38	35	4.7
P050	81+0.910	JCT FAS 289 291	GALLATIN	10	60	60	4.433	36	36	PMS	3795	569	283	8	26	10	2	0	46	35	2.4
P005	168+0.284	FORTINE	LINCOLN	1	33	51	9.654	22	22	RMS	1152	149	396	0	8	5	1	24	38	36	6.0
P015	212+0.181	JCT FAP RTE 18	GARFIELD	5	37	47	.268	22	24	RMS	1012	154	235	0	9	8	0	20	37	36	.2
P020	52+0.570	SIDNEY	RICHLAND	4	35	35	6.066	20	24	RMS	2288	297	534	0	13	5	3	22	43	36	3.5
P003	319+0.191	TETON CO	TETON	6	21	32	2.966	20	22	BST	1402	182	397	0	11	4	1	23	39	36	1.8
P002	450+0.057	2.1 E LAUREL	YELLOWSTONE	11	29	64	.593	26	29	RMS	2375	308	271	3	18	8	1	13	43	36	.3
P004	26+0.285	BRIDGER	CARBON	11	23	51	6.413	22	24	RMS	1805	234	453	0	12	6	2	22	42	37	3.7
P003	430+0.315	JCT FAS RTE 445	GLACIER	2	28	40	8.213	18	24	RMS	714	139	280	0	9	4	0	23	36	37	5.3
P001	224+0.000	JCT FAP RTE 3	GLACIER	2	35	61	4.927	22	24	RMS	1483	237	324	0	12	8	2	19	41	37	2.9
P015	26+0.568	4.7 E GEYSER	JUDITH BASIN	6	36	50	6.610	22	25	RMS	1248	148	243	0	11	6	2	21	40	37	4.0
P007	43+0.041	1.5 S FAP 35	RAVALLI	8	49	49	1.501	30	30	BST	2520	327	345	4	15	9	1	16	45	37	.8
P006	53+0.427	2.1 E THOMP FALLS	SANDERS	8	35	36	2.680	20	24	RMS	1329	198	255	0	12	8	2	18	40	37	1.6
P006	103+0.023	7.4 E PERMA	SANDERS	8	22	57	1.701	20	24	RMS	703	104	325	0	8	3	0	25	36	37	1.1
P006	115+0.193	LAKE CO	LAKE	1	34	52	.936	20	24	RMS	1040	154	211	0	11	8	0	19	38	37	.6
P014	133+0.003	2.5 E RYEGATE	GOLDEN VALLEY	11	37	55	3.979	21	24	RMS	954	124	159	0	13	6	1	18	38	37	2.5
P052	41+0.541	CRESTON	FLATHEAD	1	34	55	3.975	22	24	RMS	1480	219	390	0	13	4	2	22	41	37	2.3
P052	18+0.000	YELLOW BAY	LAKE	1	37	65	5.585	24	24	RMS	1394	206	301	0	13	7	1	20	41	38	3.3
P024	26+0.710	5.2 W FAS 209	MISSOULA	8	49	49	5.188	25	25	BST	1418	233	438	0	9	8	3	22	42	38	3.0
P012	8+0.047	0.6 W WEST YELL	GALLATIN	10	30	30	.571	24	24	RMS	1453	335	739	0	12	3	4	23	42	38	.3
P010	51+0.732	0.6 S LOMA	CHOUTEAU	6	36	36	.677	24	26	RMS	1191	154	253	0	10	8	1	21	40	38	.4
P016	150+0.202	KLEIN	MUSSELSHELL	11	32	32	1.838	20	24	BST	1585	206	283	0	14	8	1	19	42	38	1.1
P005	33+0.097	0.3 N ST IGNATIUS	LAKE	1	60	60	1.842	32	32	PMS	3410	497	544	4	15	10	3	16	48	38	1.0
P004	50+0.813	YELLOWSTONE CO	YELLOWSTONE	11	49	65	1.390	28	32	RMS	3849	500	616	4	15	9	3	18	49	38	.7
P005	57+0.825	1.1 S FAP 52	LAKE	1	58	58	1.189	32	32	PMS	4328	631	403	7	20	10	6	7	50	38	.6
P003	299+0.631	1 15 VAUGHN	CASCADE	6	55	71	1.235	28	32	RMS	3352	435	396	5	18	10	2	14	49	39	.6
P001	229+0.880	1.1 E BLACKFOOT	GLACIER	2	25	63	2.119	24	24	RMS	1296	207	478	0	12	5	1	24	42	39	1.2
P001	211+0.317	2.1 E SPUR RTE 1	GLACIER	2	39	54	9.156	26	30	RMS	1239	236	353	0	13	8	1	20	42	39	5.3
P001	106+0.450	12.9 W KALISPELL	FLATHEAD	1	49	63	6.886	24	27	RMS	1312	170	198	0	14	8	3	17	42	39	4.0
P001	35+0.739	JCT FAS RTE 482	LINCOLN	1	36	61	8.543	24	24	RMS	1378	179	312	0	12	7	2	21	42	39	5.0
P001	49+0.289	13.5 E FAS 482	LINCOLN	1	35	39	6.869	20	24	RMS	935	121	425	0	8	4	2	26	40	39	4.1
P001	379+0.167	JCT FAP RTE 10	HILL	2	52	52	2.247	40	40	RMS	4090	437	654	3	13	10	4	20	50	39	1.1
P016	161+0.094	6.0 N ROUNDUP	MUSSELSHELL	11	35	35	9.033	20	24	BST	801	104	392	0	7	4	2	26	39	39	5.5
P016	129+0.140	MUSSELSHELL CO	MUSSELSHELL	11	34	34	4.505	22	24	RMS	1078	140	296	0	11	6	1	23	41	39	2.7
P020	28+0.894	5.8 N RICHLAND CO	RICHLAND	4	34	58	2.597	20	24	RMS	1040	135	185	0	12	8	1	19	40	39	1.6
P008	34+0.269	1.1 E END FHR 28	LEWIS AND CLARK	7	33	54	5.345	22	30	RMS	1955	254	367	0	15	8	2	20	45	39	2.9
P006	108+0.148	DIXON	SANDERS	8	27	50	7.086	20	24	RMS	919	136	470	0	8	4	1	26	39	39	4.3
P006	56+0.095	4.8 E THOMP FALLS	SANDERS	8	35	49	1.717	20	24	RMS	985	146	184	0	13	5	4	18	40	39	1.0
P006	105+0.123	1.4 W DIXON	SANDERS	8	22	34	1.062	22	24	RMS	721	107	423	0	9	3	0	26	38	39	.7
P008	0+0.000	JCT FAI 90	POWELL	8	31	53	3.913	24	24	RMS	1134	147	249	0	13	6	1	21	41	39	2.3

SUFFICIENCY RATINGS BY SECTIONS -- STATEWIDE

RT-#	MILEPOINT	SECTION DESCRIPTION	COUNTY	FIN YEARS DIST	BT	IM	SECTION LENGTH	WIDTH SRF	ROY	SUF TYP	AOT	DHV	SERVICE VOLUME	SUFFICIENCY RATINGS END	SRF	ORN	SAF	CAP	TOT	ADJ	DEFIC MILES
P024	31+0.869	JCT FAS RTE 209	MISSOULA	8	54	54	3.795	24	30	PMS	1298	214	235	0	11	10	5	16	42	39	2.2
P025	44+0.762	1.8 S ROOSEVELT	MCCONE	4	30	36	1.745	20	24	BST	741	96	126	0	13	6	1	19	39	40	1.1
P048	1+0.060	JCT FAI 90	BIG HORN	11	70	70	.284	40	40	RMS	1783	249	134	8	24	10	1	2	45	40	.2
P008	49+0.860	EAST HELENA	LEWIS AND CLARK	7	36	36	2.962	24	30	PMS	2708	414	500	3	17	7	3	18	48	40	1.5
P016	113+0.903	5.0 N FAP 2	YELLOWSTONE	11	34	51	11.673	20	24	BST	1098	142	255	0	13	6	1	22	42	40	6.8
P001	44+0.296	8.5 E FAS 482	LINCOLN	1	36	65	5.006	20	24	RMS	945	122	159	0	13	7	3	18	41	40	3.0
P002	351+0.121	LIVINGSTON	PARK	10	34	34	2.082	20	24	PMS	2282	296	610	0	15	7	2	23	47	40	1.1
P001	240+0.263	4.8 E FAS 444	GLACIER	2	27	60	6.292	24	24	RMS	1148	172	838	0	9	4	3	27	43	41	3.6
P001	322+0.605	CHESTER	LIBERTY	2	31	51	9.999	22	24	RMS	916	119	436	0	5	5	5	26	41	41	5.9
P001	541+0.099	0.3 W GLASGOW	VALLEY	3	48	48	.328	24	26	RMS	5299	715	638	0	13	8	20	13	54	41	.2
P016	127+0.243	1.8 S MUSSEL CO	YELLOWSTONE	11	34	58	1.815	22	24	RMS	1065	138	272	0	13	7	1	22	43	41	1.0
P006	68+0.701	WEEKSVILLE	SANDERS	8	38	52	3.890	20	24	RMS	960	143	233	0	15	4	2	21	42	41	2.3
P010	52+0.381	LOMA	CHOUTEAU	6	34	63	2.763	22	24	RMS	1218	158	380	0	9	8	2	24	43	41	1.6
P008	11+0.267	AVON	POWELL	8	33	58	11.942	22	24	RMS	1380	179	361	0	11	8	2	23	44	41	6.7
P007	23+0.549	2.9 S FAS 473	RAVALLI	8	36	36	2.932	22	25	RMS	961	124	273	0	11	6	2	23	42	41	1.7
P028	64+0.237	4.5 S REO LODGE	CARBON	11	34	57	4.147	22	22	RMS	1039	233	510	0	10	8	1	23	42	41	2.4
P052	23+0.600	4.7 S FLATHEAD CO	LAKE	1	36	60	2.661	24	25	RMS	1540	227	431	0	11	6	6	22	45	41	1.5
P049	3+0.037	3.0 E FAI RTE 15	BEAVERHEAD	9	36	46	3.798	20	24	RMS	1061	137	220	0	12	8	1	21	42	41	2.2
P050	88+0.839	SPUR RTE 50	GALLATIN	10	72	72	3.000	34	34	GRV	1126	176	603	0	5	10	3	26	44	42	1.7
P025	0+0.055	CIRCLE	MCCONE	4	36	56	7.600	20	24	RMS	656	85	126	0	11	8	1	20	40	42	4.6
P024	116+0.833	CASCADE CO	CASCADE	6	52	52	10.632	24	26	RMS	1093	163	308	0	13	7	2	22	44	42	6.0
P028	70+0.311	REO LODGE	CARBON	11	21	54	11.712	22	24	RMS	1204	240	544	0	11	8	2	23	44	42	6.6
P038	8+0.655	1.3 E COL FALLS	FLATHEAD	1	71	71	.242	44	44	RMS	3030	424	326	8	23	10	0	10	51	42	.1
P006	72+0.578	3.1 W PLAINS	SANDERS	8	31	34	3.141	18	24	RMS	1210	180	408	0	12	6	3	23	44	42	1.8
P015	41+0.824	5.2 E FAS 230	JUDITH BASIN	6	36	36	12.442	20	24	RMS	1296	154	364	0	13	6	2	24	45	42	6.8
P019	57+0.499	HALL FAS 512 & 513	GRANITE	8	25	52	5.079	20	22	RMS	666	96	471	0	9	3	1	27	40	42	3.0
P020	32+0.968	1.0 N SAVAGE	RICHLAND	4	34	57	9.054	20	24	RMS	1279	166	333	0	12	8	2	23	45	42	5.0
P001	247+0.019	7.7 W OF CUT BANK	GLACIER	2	27	61	4.950	22	24	RMS	1357	203	486	0	13	6	2	24	45	42	2.7
P002	468+0.226	RTE 16 N BILLINGS	YELLOWSTONE	11	47	47	8.258	24	30	RMS	2335	303	564	0	14	10	3	22	49	42	4.2
P002	315+0.970	4.3 E BELGRADE	GALLATIN	10	37	37	3.683	24	30	PMS	2945	382	565	4	16	10	1	20	51	42	1.8
P005	159+0.617	STRYKER	LINCOLN	1	31	64	8.683	24	24	RMS	673	87	335	0	9	4	1	26	40	42	5.2
P003	322+1.038	FAIRFIELD	TETON	6	21	45	1.492	20	24	BST	759	98	440	0	12	3	0	27	42	43	.9
P005	47+0.372	RONAN	LAKE	1	70	70	6.021	40	40	PMS	3783	552	288	10	28	10	5	1	54	43	2.8
P005	5+0.530	5.2 N JCT FAI 90	MISSOULA	8	64	64	9.496	36	36	PMS	3161	461	510	4	18	10	4	16	52	43	4.6
P003	340+0.952	CHOTEAU	TETON	6	21	32	12.944	20	22	BST	735	177	397	0	13	5	1	23	42	43	7.5
P003	425+0.053	JCT SPUR FAP RTE 1	GLACIER	2	28	68	5.269	24	24	RMS	679	132	351	0	13	4	0	24	41	43	3.1
P003	317+0.076	2.1 S TETON CO	CASCADE	6	21	32	2.110	20	22	BST	1032	134	397	0	11	4	4	25	44	43	1.2
P001	103+0.175	3.8 E MARION	FLATHEAD	1	40	63	3.262	24	24	RMS	1205	156	249	0	12	8	4	21	45	43	1.8
P001	233+0.191	4.4 E BLACKFOOT	GLACIER	2	25	61	7.073	22	24	RMS	1165	186	732	0	10	7	2	26	45	43	3.9
P001	254+0.122	0.6 W OF CUT BANK	GLACIER	2	55	55	.402	24	31	PMS	2228	267	280	5	17	10	2	16	50	43	.2
P001	89+0.548	9.2 E FLATHEAD CO	FLATHEAD	1	36	61	9.847	24	25	RMS	961	124	249	0	13	6	2	23	44	43	5.5
P001	80+0.387	FLATHEAD CO LINE	FLATHEAD	1	52	52	9.172	28	28	RMS	938	121	212	0	13	7	3	21	44	43	5.1
P002	112+0.688	JCT FAP RTE 24	MISSOULA	8	28	28	3.345	20	24	RMS	969	125	255	0	13	7	1	23	44	43	1.9
P001	537+0.631	3.7 W GLASGOW	VALLEY	3	48	48	3.338	24	26	RMS	1981	267	438	0	11	10	7	21	49	43	1.7
P023	2+0.172	JCT FAI RTE 94	CUSTER	12	20	36	3.282	22	25	RMS	1061	137	284	0	13	8	1	23	45	43	1.8
P015	33+0.205	11.3 E GEYSER	JUDITH BASIN	6	37	37	3.438	24	30	RMS	1396	166	522	0	11	9	2	25	47	43	1.8
P006	78+0.947	2.3 E JCT FAP 36	SANDERS	8	31	51	6.128	20	24	RMS	976	145	470	0	13	5	1	25	44	43	3.4
P010	86+0.041	3.4 S HILL CO	CHOUTEAU	6	33	41	3.370	20	24	BST	1010	131	739	0	8	7	2	27	44	43	1.9
P045	0+0.536	BIG TIMBER LIMITS	SWEET GRASS	10	34	56	2.201	22	24	RMS	979	127	451	0	10	5	3	26	44	43	1.2
P042	73+0.246	JCT FAS RTE 247	VALLEY	3	34	58	2.174	22	26	RMS	1290	206	367	0	13	9	2	22	46	43	1.2
P033	0+0.658	LIBBY	LINCOLN	1	59	59	.558	37	37	BST	2711	352	397	6	17	10	1	17	51	43	.3
P025	7+0.759	7.6 N CIRCLE	MCCONE	4	36	55	13.141	20	25	RMS	627	81	315	0	8	6	1	26	41	43	7.8
P024	109+0.052	JCT FAP RTE 9	LEWIS AND CLARK	7	52	52	7.789	24	26	RMS	1051	157	308	0	13	8	1	22	44	43	4.4
P050	80+0.056	1.9 S FAS 289 291	GALLATIN	10	64	64	1.858	32	32	PMS	2621	442	264	8	25	10	3	5	51	43	.9
P053	32+0.061	BROADVIEW	YELLOWSTONE	11	48	48	2.172	20	24	RMS	837	108	239	0	12	7	1	23	43	43	1.2

SUFFICIENCY RATINGS BY SECTIONS -- STATEWIDE

RT-#	MILEPOINT	SECTION DESCRIPTION	COUNTY	FIN YEARS DIST	BT	IM	SECTION LENGTH	WIDTH SRF	ROY	SUF TYP	ADT	DHV	SERVICE VOLUME	SUFFICIENCY RATINGS END	SRF	OKN	SAF	CAP	TOT	ADJ	DEFIC MILES
P028	82+0.066	ROBERTS	CARBON	11	36	36	3.931	21	24	RMS	1089	217	486	0	13	8	2	23	46	44	4.8
P045	2+0.759	JCT FAS RTE 479	SWEET GRASS	10	35	55	4.588	20	24	RMS	531	69	184	0	12	4	1	24	41	44	2.7
P006	99+0.246	3.6 E PERMA	SANDERS	8	24	38	2.956	20	25	RMS	673	100	470	0	9	4	2	27	42	44	1.7
P006	88+0.718	3.6 E JCT FAS 461	SANDERS	8	24	38	1.869	20	24	RMS	573	85	356	0	11	4	0	26	41	44	1.1
P008	107+0.697	0.2 N FAI 90	BROADWATER	7	68	68	.196	40	40	PMS	1687	219	103	10	28	10	1	0	49	44	.1
P015	36+0.650	JCT FAS RTE 230	JUDITH BASIN	6	37	37	5.169	24	30	RMS	1398	166	518	0	10	9	4	25	48	44	2.7
P016	170+0.113	15.0 N ROUNDUP	MUSSELSHELL	11	35	35	5.780	20	24	BST	633	82	392	0	9	5	1	27	42	44	3.4
P015	54+0.311	MOCCASIN	JUDITH BASIN	6	58	71	2.337	22	24	RMS	1393	165	302	2	15	7	1	22	47	44	1.2
P001	113+0.334	6.0 W KALISPELL	FLATHEAD	1	49	51	5.990	24	31	RMS	2089	271	481	3	14	8	3	22	50	44	3.0
P001	153+0.428	JCT W GLACIER SPUR	FLATHEAD	1	48	49	3.205	24	28	PMS	892	170	129	7	19	7	1	10	44	44	1.8
P005	0+0.000	JCT FAI 90	MISSOULA	8	66	66	.240	36	36	PMS	3529	515	424	8	23	10	1	12	54	44	.1
P004	42+0.924	0.2 N FAP 28	CARBON	11	49	65	7.960	24	32	RMS	3588	466	580	3	15	10	8	18	54	44	3.7
P003	416+0.397	3.5 W BROWNING	GLACIER	2	35	51	6.368	22	24	PMS	733	142	386	0	10	8	1	24	43	44	3.6
P005	61+0.600	0.6 N POLSON	LAKE	1	54	54	2.852	24	32	PMS	1980	267	503	3	14	10	2	22	51	45	1.4
P003	374+0.208	OUPUYER	PONDERA	6	32	51	8.382	20	24	RMS	404	97	627	0	7	4	1	28	40	45	5.0
P005	93+0.536	FLATHEAD CO	FLATHEAD	1	64	64	5.181	32	32	PMS	1995	269	243	4	18	10	6	13	51	45	2.5
P005	104+0.255	JCT FAS 208	FLATHEAD	1	49	61	5.928	38	38	RMS	4650	558	383	8	25	10	6	8	57	45	2.5
P005	27+0.503	JCT FAP 6	LAKE	1	60	60	2.549	44	44	PMS	2865	418	578	5	18	10	2	19	54	45	1.2
P002	478+0.668	HUNTLEY	YELLOWSTONE	11	20	39	2.633	24	30	RMS	1077	140	705	0	14	3	3	27	47	45	1.4
P001	99+0.410	MARION	FLATHEAD	1	47	62	3.779	24	30	RMS	1131	147	292	0	13	7	5	22	47	45	2.0
P001	71+0.596	8.7 W FLATHEAD CO	LINCOLN	1	37	53	6.645	22	24	RMS	833	108	272	0	15	5	1	24	45	45	3.7
P002	230+0.520	S. BUTTE LIMITS	SILVER BOW	9	28	71	3.280	22	30	PCC	942	122	340	0	12	8	1	25	46	45	1.8
P015	88+0.245	5.1 E LEWISTOWN	FERGUS	5	37	56	6.022	24	30	RMS	931	121	261	0	14	8	1	23	46	45	3.3
P022	90+0.037	0.5 S CULBERTSON	ROOSEVELT	3	33	58	1.859	20	24	RMS	638	95	311	0	9	7	2	25	43	45	1.1
P010	55+0.129	2.8 N LOMA	CHOUTEAU	6	34	55	8.766	22	24	RMS	1112	144	702	0	10	8	2	27	47	45	4.6
P011	211+0.469	7.0 N FAS 331	CASCADE	6	42	52	5.894	26	31	RMS	2650	344	384	4	20	10	2	17	53	45	2.8
P043	1+0.761	1.1 N LEWISTOWN	FERGUS	5	50	50	7.722	24	28	RMS	1266	164	318	0	14	10	2	22	48	45	4.0
P037	0+0.000	JCT FAI RTE 90	BIG HORN	11	54	54	7.865	24	24	PMS	912	123	217	0	13	8	3	21	45	45	4.3
P029	34+0.188	SHERIDAN	MADISON	9	39	39	8.029	20	24	RMS	994	208	486	0	11	8	3	24	46	45	4.3
P025	46+0.499	ROOSEVELT CO	ROOSEVELT	3	30	56	.412	20	24	RMS	931	121	220	0	12	10	2	22	46	45	.2
P053	7+0.169	BILLINGS	YELLOWSTONE	11	48	48	8.733	20	24	RMS	977	127	201	0	16	8	1	21	46	45	4.7
P052	10+0.345	10.3 N FAP 5	LAKE	1	48	65	7.657	24	25	RMS	1248	184	468	0	14	8	3	24	49	46	3.9
P025	46+0.911	JCT FAP 32	ROOSEVELT	3	30	56	5.474	24	24	RMS	967	125	371	0	13	7	2	25	47	46	2.9
P033	1+0.219	0.6 N LIBBY	LINCOLN	1	50	50	8.320	28	28	BST	1800	234	349	4	17	8	2	20	51	46	4.1
P007	16+0.756	4.2 N SULA	RAVALLI	8	37	39	3.539	24	24	BST	809	104	235	0	13	7	2	23	45	46	1.9
P007	7+0.530	7.4 N JCT FAP 46	RAVALLI	8	40	40	6.016	24	24	BST	704	91	248	0	9	6	6	24	45	46	3.3
P010	63+0.939	11.6 N LOMA	CHOUTEAU	6	34	51	8.465	22	24	RMS	994	129	672	0	9	8	3	27	47	46	4.5
P006	85+0.066	JCT FAS 461	SANDERS	8	31	51	3.604	20	24	RMS	578	86	453	0	11	4	1	27	43	46	2.1
P007	0+0.000	IDAHO LINE	RAVALLI	8	40	40	.105	22	22	BST	637	82	329	0	13	5	0	26	44	46	.1
P007	49+0.732	1.7 N HAMILTON	RAVALLI	8	53	53	2.249	24	32	RMS	3007	390	696	4	13	10	6	22	55	46	1.0
P006	94+0.088	1.1 W PERMA	SANDERS	8	24	38	1.276	20	24	RMS	563	83	422	0	10	3	3	27	43	46	.7
P007	13+0.545	0.8 N SULA	RAVALLI	8	36	39	3.392	24	24	BST	769	99	235	0	12	7	2	24	45	46	1.9
P006	57+0.808	6.5 E THOMPSONS	SANDERS	8	34	49	6.899	20	24	RMS	840	125	233	0	15	5	4	22	46	46	3.7
P007	20+0.475	7.7 N SULA	RAVALLI	8	37	39	3.081	24	24	BST	844	109	220	0	14	7	2	23	46	46	1.7
P019	48+0.325	MAXVILLE	GRANITE	8	31	52	9.137	20	24	RMS	513	74	683	0	9	3	2	28	42	46	5.3
P015	21+0.888	GEYSER	JUDITH BASIN	6	36	50	4.693	22	25	RMS	1286	153	431	0	12	7	5	25	49	46	2.4
P002	107+0.935	E MISSOULA INT	MISSOULA	8	65	65	.209	32	32	PMS	5455	709	567	10	28	10	0	11	59	46	.1
P001	64+0.847	15.5 W FLATHEAD CO	LINCOLN	1	41	43	6.753	20	24	RMS	769	99	234	0	13	7	1	24	45	46	3.7
P001	56+0.167	20.4 E FAS 482	LINCOLN	1	38	50	8.685	20	26	RMS	911	118	278	0	11	6	5	24	46	46	4.7
P005	18+0.483	3.4 N LAKE CO	LAKE	1	60	60	5.861	32	32	PMS	3481	508	580	6	19	10	4	17	56	46	2.6
P003	358+0.625	4.6 N BYNUM	TETON	6	32	32	8.589	20	24	BST	433	104	246	0	10	6	1	24	41	46	5.1
P003	353+0.948	BYNUM	TETON	6	32	32	4.648	20	24	BST	517	124	364	0	11	6	1	25	43	47	2.6
P005	114+0.864	KALISPELL	FLATHEAD	1	57	60	5.830	36	36	PMS	3161	379	309	6	24	10	4	12	56	47	2.6
P003	412+1.350	BROWNING	GLACIER	2	35	51	3.461	22	24	RMS	921	179	780	0	10	8	2	27	47	47	1.8
P003	324+0.541	1.5 N FAIRFIELD	TETON	6	21	45	2.698	20	24	BST	711	92	453	0	12	3	4	27	46	47	1.5

SUFFICIENCY RATINGS BY SECTIONS -- STATEWIDE

RT-#	MILEPOINT	SECTION DESCRIPTION	COUNTY	FIN YEARS DIST	BT	IM	SECTION LENGTH	WIDTH SRF	ROY	SUF TYP	ADT	OHV	SERVICE VOLUME	----SUFFICIENCY RATINGS---- END	SRF	DRN	SAF	CAP	TOT	ADJ	DEFIC MILES
P005	61+0.013	POLSON	LAKE	1	66	66	.587	40	40	PMS	2699	364	257	9	26	10	1	9	55	47	.3
P003	422+0.786	9.9 W BROWNING	GLACIER	7	29	35	2.247	20	24	PMS	643	125	480	0	10	8	1	26	45	47	1.2
P002	311+0.654	BELGRADE	GALLATIN	10	22	58	4.314	24	24	RMS	2071	269	478	4	17	8	2	22	53	47	2.0
P016	98+0.676	3.9 E BILLINGS	YELLOWSTONE	11	33	50	3.975	24	24	RMS	802	120	469	0	13	6	1	26	46	47	2.1
P019	27+0.690	GRANITE CO LINE	GRANITE	6	34	40	3.134	20	24	RMS	519	75	224	0	12	6	0	25	43	47	1.8
P007	82+0.728	LOLO	MISSOULA	8	68	68	.492	44	44	PMS	5331	693	192	10	30	10	10	0	60	47	.2
P010	97+0.042	7.6 N HILL CO	HILL	2	28	53	7.369	22	24	RMS	1259	163	510	0	13	7	5	25	50	47	3.7
P007	0+0.105	JCT FAP 46	RAVALLI	8	40	40	7.430	22	22	BST	658	85	329	0	13	5	1	26	45	47	4.1
P011	200+0.003	JCT FAP RTE 15	CASCADE	6	55	55	3.606	40	40	RMS	2051	266	302	3	20	10	3	17	53	47	1.7
P029	25+0.175	1.9 N FAS RTE 357	MADISON	9	40	40	7.930	20	24	RMS	811	170	435	0	12	8	3	24	47	47	4.2
P048	1+0.344	0.8 N HARDIN	BIG HORN	11	41	41	5.460	20	24	RMS	1079	151	390	0	14	8	3	24	49	47	2.8
P042	59+0.181	2.9 N VALLEY CO	VALLEY	3	34	34	11.343	22	26	RMS	620	99	324	0	12	7	1	25	45	47	6.2
P037	24+0.492	BUSBY	BIG HORN	11	54	54	8.569	24	28	PMS	914	123	672	0	6	10	4	27	47	47	4.5
P054	23+0.816	5.6 S FA RTE 23	POWDER RIVER	12	48	66	5.618	22	22	BST	315	40	284	0	4	7	1	28	40	47	3.4
P053	15+0.901	ACTON	YELLOWSTONE	11	48	48	2.957	20	24	RMS	972	126	400	0	14	9	1	25	49	48	1.5
P037	42+0.290	LAME DEER	ROSEBUD	12	54	54	4.247	24	24	PMS	991	133	237	0	14	9	4	22	49	48	2.2
P045	8+0.030	5.3 N FAS 479	SWEET GRASS	10	42	42	7.745	20	24	RMS	401	52	255	0	11	4	1	27	43	48	4.4
P042	70+0.530	7.7 S FAS 247	VALLEY	3	34	34	2.725	22	26	RMS	790	126	442	0	11	9	1	26	47	48	1.4
P024	100+0.526	JCT FAS RTE 434	LEWIS AND CLARK	7	51	51	8.522	25	25	BST	1066	159	243	0	17	8	5	20	50	48	4.3
P024	138+0.485	SUN RIVER	CASCADE	6	36	71	1.321	25	31	RMS	1752	245	453	3	18	9	1	22	53	48	.6
P014	137+0.000	6.5 E RYEGATE	GOLDEN VALLEY	11	37	55	9.103	21	24	RMS	857	111	353	0	13	8	2	25	48	48	4.7
P010	72+0.462	6.9 S BIG SANDY	CHOUTEAU	6	34	51	6.871	22	24	RMS	1013	131	702	0	9	8	5	27	49	48	3.5
P023	5+0.439	3.3 S FAI RTE 94	CUSTER	12	36	36	9.137	22	25	RMS	659	95	425	0	10	7	2	27	46	48	4.9
P021	44+0.825	3.0 S CONRAD	PONDERA	6	64	64	2.835	24	26	RMS	712	92	297	0	13	8	1	25	47	48	1.5
P023	44+0.152	6.4 N POWDER R CO	CUSTER	12	32	60	3.713	18	24	RMS	340	49	138	0	11	4	1	25	41	48	2.2
P022	43+0.383	JCT FAP 30	SHERIDAN	3	33	36	9.226	20	24	RMS	900	135	327	0	14	9	1	24	48	48	4.8
P022	108+0.287	4.6 N FAS 201	RICHLAND	4	40	49	4.650	24	26	BST	654	98	255	0	12	8	2	24	46	48	2.5
P015	296+0.861	7.1 E DAWSON CO	DAWSON	4	33	50	5.168	20	24	RMS	488	63	406	0	7	8	1	28	44	48	2.9
P015	94+0.353	11.1 E LEWISTOWN	FERGUS	5	37	56	8.960	24	30	RMS	742	96	333	0	11	9	1	26	47	48	4.7
P003	200+0.800	N HELENA LIMITS	LEWIS AND CLARK	7	34	34	2.572	24	28	RMS	1847	240	976	0	14	10	4	26	54	48	1.2
P002	441+0.789	YELLOWSTONE CO	YELLOWSTONE	11	26	56	5.148	22	30	RMS	594	77	558	0	12	3	2	28	45	48	2.8
P005	30+0.047	2.5 N JCT FAP 6	LAKE	1	60	60	2.565	32	32	PMS	2321	338	544	4	17	10	3	21	55	48	1.2
P003	367+0.264	PONDERA CO	PONDERA	6	32	51	6.905	20	24	RMS	458	110	448	0	12	4	1	26	43	48	3.9
P003	300+0.866	1.4 W VAUGHN	CASCADE	6	36	36	6.230	25	31	RMS	3020	392	631	4	17	8	7	21	57	48	2.7
P005	98+0.643	5.2 NLFLATHEADCO	FLATHEAD	1	63	63	3.429	32	32	PMS	2516	339	340	6	21	10	4	15	56	48	1.5
P001	210+0.124	0.9 E SPUR RTE 1	GLACIER	2	43	62	1.211	26	30	RMS	1192	227	353	2	18	9	1	20	50	48	.6
P001	124+0.095	KALISPELL U L	FLATHEAD	1	67	67	.543	44	44	PMS	6459	904	752	9	27	10	5	12	63	49	.2
P001	6+0.582	3.2 E FAS 508	LINCOLN	1	49	51	6.959	22	28	PMS	1380	179	400	3	15	8	3	23	52	49	3.3
P001	435+0.143	5.8 E FAS 376	BLAINE	2	25	71	4.686	22	24	RMS	925	120	324	3	18	4	1	24	50	49	2.3
P001	499+1.054	SACO	PHILLIPS	3	55	55	1.515	24	28	RMS	1181	159	510	0	13	10	3	25	51	49	.7
P005	125+0.445	JCT FAP 38	FLATHEAD	1	60	60	1.488	36	36	PMS	5378	645	937	7	21	10	4	20	62	49	.6
P003	131+0.900	N BUTTE LIMITS	SILVER BOW	9	50	50	2.267	24	36	PMS	746	96	501	0	11	8	2	27	48	49	1.2
P002	715+0.403	SUPERIOR	MINERAL	8	31	52	.061	22	24	RMS	230	29	716	0	6	5	0	29	40	49	.0
P002	447+0.973	LAUREL	YELLOWSTONE	11	29	64	2.084	26	29	RMS	2653	344	806	5	18	8	2	24	57	49	.9
P002	680+0.897	PLEVNA	FALLON	12	39	39	11.725	24	30	RMS	802	104	286	0	11	10	2	25	48	49	6.1
P015	121+0.740	8.7 E FAP 16	FERGUS	5	29	58	1.467	18	24	RMS	452	69	582	0	9	5	2	28	44	49	.8
P022	112+0.961	JCT FAS 201	RICHLAND	4	40	49	4.749	24	26	RMS	778	116	277	0	12	8	4	24	48	49	2.5
P022	117+0.721	4.7 S JCT FAS 201	RICHLAND	4	38	49	3.628	24	26	RMS	925	138	387	0	13	8	4	25	50	49	1.8
P021	75+0.316	SHELBY LIMITS	TOOLE	2	28	52	1.039	20	24	RMS	790	102	288	0	15	7	1	25	48	49	.5
P019	24+0.300	3.4 E GRANITE CO	DEER LODGE	9	34	54	3.379	22	24	RMS	685	99	197	3	14	7	1	22	47	49	1.8
P009	43+0.145	TETON CO	TETON	6	35	35	2.846	20	24	RMS	484	77	237	0	11	8	1	25	45	49	1.6
P007	51+0.984	JCT FAS 373	RAVALLI	8	53	53	7.046	24	32	RMS	2459	319	696	5	16	10	3	23	57	49	3.0
P027	29+0.146	JCT FAS RTE 322	FALLON	12	48	48	5.510	25	25	BST	631	82	243	0	11	9	2	25	47	49	2.9
P025	20+0.909	20.7 N CIRCLE	MCCONE	4	35	40	7.203	20	24	RMS	584	75	238	0	11	7	3	25	46	49	3.9
P025	28+0.107	4.2 N FAS 254	MCCONE	4	40	40	7.404	20	24	RMS	559	72	203	0	11	7	3	25	46	49	4.0

RT-#	MILEPOINT	SECTION DESCRIPTION	COUNTY	FIN YEARS DIST	BT	IM	SECTION LENGTH	WIDTH SRF	RDY	SUF TYP	ADT	DHV	SERVICE VOLUME	SUFFICIENCY RATINGS END	SRF	DRN	SAF	CAP	TOT	ADJ	DEFIC MILES
P024	91+0.218	8.2 E FAS 279	LEWIS AND CLARK	7	48	70	5.819	24	25	RMS	1010	151	164	5	19	8	2	16	50	49	2.9
P033	64+0.920	2.0 E FA 5	LINCOLN	1	44	44	1.976	20	24	RMS	741	96	448	0	9	8	4	27	48	49	1.0
P036	3+0.657	3.7 N FAP 6	SANDERS	8	41	47	3.802	20	25	BST	461	69	206	0	10	6	3	25	44	49	2.1
P037	7+0.879	7.9 E JCT FAI 90	BIG HORN	11	54	54	9.342	24	24	PMS	844	113	418	0	10	8	5	26	49	49	4.8
P037	17+0.211	17.2 E JCT FAI 90	BIG HORN	11	54	54	7.297	24	24	PMS	870	117	369	0	7	6	9	25	49	49	3.7
P037	46+0.552	4.2 E LAME DEER	ROSEBUD	12	54	54	7.110	24	24	PMS	763	103	120	4	18	8	1	17	48	49	3.7
P053	34+0.290	GOLDEN VALLEY CO	GOLDEN VALLEY	11	48	48	6.278	24	28	BST	871	113	327	0	15	8	1	25	49	49	3.2
P050	47+0.941	JCT SPUR RTE 50	GALLATIN	10	55	55	12.950	28	28	PMS	1529	208	283	5	19	9	1	19	53	50	6.1
P037	38+0.702	ROSEBUD CO	ROSEBUD	12	54	54	3.591	24	24	PMS	992	133	237	0	17	10	2	22	51	50	1.8
P036	7+0.436	7.5 N FAP 6	SANDERS	8	34	47	6.403	20	24	BST	445	66	288	0	10	6	2	27	45	50	2.5
P035	14+0.578	11.2 W GRANITE CO	RAVALLI	8	24	24	11.240	11	11	GRD	95	15	113	0	4	3	0	28	35	50	7.3
P036	0+0.000	JCT FAP RTE 6	SANDERS	8	44	47	3.661	20	28	BST	473	70	283	0	11	7	2	26	46	50	2.0
P035	32+0.154	6.3 E GRANITE CO	GRANITE	8	23	23	6.475	11	11	GRD	92	14	113	0	4	3	0	28	35	50	4.2
P029	19+0.904	5.3 N VIRGINIA CTY	MADISON	9	42	42	5.254	20	24	RMS	752	157	390	0	15	8	2	24	49	50	2.7
P026	0+0.000	JCT FAP RTE 20	RICHLAND	4	33	36	.775	20	24	BST	846	109	392	0	13	10	1	26	50	50	.4
P011	75+0.395	CLYDE PARK	PARK	10	38	38	5.039	20	24	RMS	657	98	608	0	9	8	3	28	48	50	2.6
P012	0+0.000	IDAHO LINE	GALLATIN	10	61	61	2.272	34	34	PMS	1246	287	354	5	17	10	3	18	53	50	1.1
P014	6+0.411	4.0 E FAS 284	BROADWATER	7	37	52	7.187	20	25	RMS	472	70	391	0	10	7	2	27	46	50	3.9
P013	67+0.511	11.1 N MCALLISTER	MADISON	9	34	34	9.526	20	24	RMS	424	65	201	6	12	7	1	25	45	50	5.2
P022	91+0.986	RICHLAND CO	RICHLAND	4	34	36	1.650	20	24	BST	600	90	515	0	8	10	2	27	47	50	.9
P022	64+0.348	MEDICINE LAKE	SHERIDAN	3	33	36	7.505	20	24	BST	629	94	608	0	8	8	4	28	48	50	3.9
P016	309+0.524	JCT FAS RTE 363	PHILLIPS	3	38	42	1.399	24	26	RMS	846	142	595	0	14	8	2	26	50	50	.7
P022	71+0.860	ROOSEVELT CO	ROOSEVELT	3	33	36	2.019	20	24	BST	567	85	608	6	10	5	4	28	47	50	1.1
P003	292+0.026	0.1 W FAI 15	CASCADE	6	38	49	7.270	24	30	RMS	851	106	554	0	13	8	2	27	50	50	3.6
P002	714+0.094	1.0 W SUPERIOR	MINERAL	8	31	52	1.036	22	24	RMS	200	26	544	6	6	5	0	29	40	50	.6
P005	120+0.677	5.8 N KALISPELL	FLATHEAD	1	60	60	4.785	36	36	PMS	3095	371	662	5	18	10	4	22	59	50	2.0
P005	103+0.132	1.1 S FAS 208	FLATHEAD	1	63	63	1.097	32	32	PMS	2775	374	340	7	23	10	4	14	58	50	.5
P005	53+0.399	6.0 N RONAN	LAKE	1	58	58	3.432	32	32	PMS	4014	586	640	8	25	10	4	16	61	50	1.3
P005	64+0.489	3.5 N POLSON	LAKE	1	54	54	2.938	24	32	PMS	1669	225	324	5	17	10	3	20	55	50	1.3
P001	678+0.975	KIDWA JCT	GLACIER	2	29	72	.209	20	20	PMS	211	42	377	0	8	4	0	28	40	50	.1
P002	264+1.086	0.9 E FAI 90	JEFFERSON	7	29	29	3.734	20	24	RMS	435	56	415	0	11	5	1	28	45	50	2.1
P002	287+0.644	1.1 E GALLATIN CO	GALLATIN	10	38	38	1.104	24	28	RMS	750	97	372	0	13	8	2	26	49	50	.6
P002	233+0.815	JCT FAS 375	SILVER BOW	9	28	60	2.337	26	30	PMS	744	96	862	0	14	7	1	28	50	51	1.2
P006	95+0.631	PERMA FAS 382	SANDERS	8	57	57	3.633	32	32	BST	636	94	456	0	11	8	3	27	49	51	1.9
P004	42+0.765	JCT FAP 28	CARBON	11	68	68	.159	40	40	PMS	3533	459	432	9	27	10	1	14	61	51	.1
P002	578+0.211	JCT FAS 446	ROSEBUD	12	31	47	1.731	20	26	RMS	284	36	335	0	9	5	1	28	43	51	1.0
P002	439+0.460	0.1 E PARK CITY	STILLWATER	11	28	63	2.329	24	30	RMS	410	53	421	0	13	4	1	28	46	51	1.3
P003	307+0.105	JCT FAP 24	CASCADE	6	36	61	7.139	24	31	RMS	994	129	469	0	15	8	3	26	52	51	3.4
P023	33+0.348	17.2 N POWDER R CO	CUSTER	12	31	47	10.796	20	24	BST	330	47	469	0	10	4	2	28	44	51	6.0
P016	155+0.020	ROUNDUP	MUSSELSHELL	11	50	54	5.952	24	30	PMS	1038	134	308	0	14	10	5	23	52	51	2.9
P015	123+0.158	PETROLEUM CO	PETROLEUM	5	31	58	7.790	20	24	RMS	339	51	707	0	10	4	1	29	44	51	4.4
P013	49+0.247	ENNIS	MADISON	9	34	34	7.247	20	24	RMS	832	128	400	0	15	8	3	25	51	51	3.6
P014	151+0.679	MUSSELSHELL CO	MUSSELSHELL	11	37	37	3.424	20	26	RMS	273	35	441	0	9	4	1	29	43	51	2.0
P011	117+0.536	JCT FAP RTE 14	MEAGHER	10	33	36	8.182	20	24	RMS	707	106	453	0	13	6	3	26	50	51	4.1
P014	146+0.071	JCT FAP RTE 53	GOLDEN VALLEY	11	37	37	5.631	20	26	RMS	273	35	441	0	9	4	1	29	43	51	3.2
P014	77+0.214	WHEATLAND CO	WHEATLAND	10	34	34	10.825	20	24	BST	432	56	327	0	11	7	1	27	46	51	5.8
P013	37+0.869	CAMERON	MADISON	9	34	34	9.243	20	24	RMS	655	131	486	0	12	8	3	26	49	51	4.7
P014	75+0.152	2.0 W WHEATLAND CO	MEAGHER	10	34	64	2.049	22	24	RMS	412	53	655	0	10	6	1	29	46	51	1.1
P011	204+0.514	JCT FAS RTE 331	CASCADE	6	52	55	6.955	24	32	PMS	2631	342	428	6	18	10	7	18	59	51	2.9
P009	38+0.547	AUGUSTA FAS 434	LEWIS AND CLARK	7	35	36	1.336	22	24	RMS	808	129	3158	0	14	7	1	29	51	51	.7
P029	59+0.892	JEFFERSON CO LINE	JEFFERSON	7	36	36	5.808	18	24	RMS	306	45	449	0	10	5	1	28	44	51	3.3
P024	97+0.041	14.0 E FAS 279	LEWIS AND CLARK	7	48	63	3.505	24	25	RMS	1011	151	266	4	16	8	3	21	52	51	1.7
P029	43+0.258	TWIN BRIDGES	MADISON	9	39	39	6.634	20	24	RMS	1108	166	393	0	15	5	2	24	53	51	3.1
P032	39+0.888	4.7 N DANIELS CO	DANIELS	3	33	35	4.595	20	24	BST	308	43	237	0	11	5	1	27	44	51	2.6
P053	18+0.839	JCT FAS RTE 328	YELLOWSTONE	11	48	48	12.762	20	24	RMS	928	120	400	0	15	9	2	26	52	51	6.1

SUFFICIENCY RATINGS BY SECTIONS -- STATEWIDE

RT-#	MILEPOINT	SECTION DESCRIPTION	COUNTY	FIN YEARS DIST	ST	LM	SECTION LENGTH	WIDTH SRF	RDY	SUF TYP	AOT	DHV	SERVICE VOLUME	SUFFICIENCY RATINGS END	SRF	DRN	SAF	CAP	TOT	ADJ	DEFIC MILES
P032	48+0.193	2.6 S SCOBEY	DANIELS	3	33	35	2.587	20	24	BST	444	62	237	0	12	8	1	26	47	52	1.4
P035	0+0.000	FAP RTE 7	RAVALLI	8	41	55	5.576	20	24	RMS	432	60	463	0	10	6	3	28	47	52	3.0
P026	0+0.775	0.8 E JCT FAP 20	RICHLAND	4	33	55	6.758	20	24	RMS	321	41	422	0	10	5	1	29	45	52	3.7
P045	45+0.329	JCT. FAP RTE 14	WHEATLAND	10	49	54	3.758	24	24	PMS	762	99	289	2	14	9	1	25	51	52	1.8
P049	0+0.579	DILLON	BEAVERHEAD	9	36	62	2.422	26	26	RMS	1197	155	526	0	17	7	4	26	54	52	1.1
P011	64+0.559	4.1 N FAI 90	PARK	10	41	41	10.238	20	24	RMS	893	133	400	0	14	9	4	25	52	52	4.9
P009	39+0.890	JCT SPUR FAP 24	LEWIS AND CLARK	7	35	36	3.248	22	24	PMS	490	78	319	0	12	8	2	26	48	52	1.7
P010	80+0.000	BIG SANDY	CHOUTEAU	6	33	63	4.794	24	26	RMS	1096	142	889	0	10	7	9	28	54	52	2.2
P015	206+0.821	5.3 W FA RTE 18	GARFIELD	5	36	49	5.345	24	24	PMS	355	54	414	0	10	7	1	28	46	52	2.9
P015	56+0.674	2.3 E MOCCASIN	JUDITH BASIN	6	55	55	1.138	24	32	RMS	1445	171	503	4	14	10	3	25	56	52	.5
P015	364+0.400	SPUR RTE 15	FERGUS	5	49	61	1.750	24	28	RMS	1091	129	744	3	15	8	1	27	54	52	.8
P015	73+0.550	8.5 E FAP 45	FERGUS	5	47	54	3.349	24	31	PMS	1644	195	340	6	19	9	2	21	57	52	1.4
P022	93+0.586	1.7 S RICHLAND CO	RICHLAND	4	37	41	3.258	24	26	BST	607	91	470	0	10	7	5	27	49	52	1.7
P023	83+0.090	JCT FAP RTE 54	POWDER RIVER	12	31	56	2.448	20	24	RMS	545	79	324	0	14	7	2	26	49	52	1.2
P022	100+0.176	8.3 S RICHLAND CO	RICHLAND	4	40	49	8.090	24	26	BST	633	94	448	0	8	8	7	27	50	52	4.0
P023	1+0.972	MILES CITY LIMITS	CUSTER	12	20	36	.200	22	25	RMS	1643	213	225	0	13	8	20	16	57	52	.1
P022	29+0.335	ARCHER FAS 374	SHERIDAN	3	37	37	11.850	20	24	RMS	652	97	406	0	13	9	2	26	50	52	5.9
P002	576+0.702	0.6 W FAS 447	ROSEBUD	12	31	47	.571	20	26	RMS	217	28	291	0	8	5	0	29	42	52	.3
P002	577+0.299	JCT FAS 447	ROSEBUD	12	31	47	.926	20	26	RMS	319	41	218	0	11	5	2	27	45	52	.5
P002	476+0.468	8.3 E RTE 16	YELLOWSTONE	11	51	51	2.209	24	32	RMS	1498	194	662	2	15	10	3	26	56	52	1.0
P002	111+0.701	3.7 E FAI 90	MISSOULA	8	65	65	.180	32	32	PMS	2237	378	302	10	28	10	0	11	59	52	.1
P001	526+0.524	14.1 W GLASGOW	VALLEY	3	50	55	11.121	24	27	PMS	1102	148	277	4	16	10	2	22	54	52	5.1
P002	236+0.134	2.3 E FAS 375	SILVER BOW	9	34	62	2.822	24	30	RMS	544	70	415	0	15	7	0	27	49	52	1.4
P002	238+0.955	JEFFERSON CO LINE	JEFFERSON	7	31	58	6.157	24	24	RMS	397	51	419	0	10	7	2	28	47	53	3.3
P001	454+0.550	OOOSON	PHILLIPS	3	49	49	3.137	24	26	RMS	1168	151	539	3	14	8	4	26	55	53	1.4
P001	626+0.151	BROCKTON	ROOSEVELT	3	43	57	3.243	24	30	RMS	850	110	414	0	15	10	2	26	53	53	1.5
P001	404+0.087	CHINOOK	BLAINE	2	44	56	4.248	24	29	PMS	1963	255	586	6	17	10	3	23	59	53	1.7
P001	223+0.702	1.9 E FAP 3	GLACIER	2	60	60	.184	32	32	PMS	2270	433	432	8	23	10	4	15	60	53	.1
P001	78+0.265	2.1 W FLATHEAD CO	LINCOLN	1	37	53	2.143	22	24	RMS	918	119	225	0	11	6	14	22	53	53	1.0
P003	258+0.974	JCT I 15 CASCADE S	CASCADE	6	33	53	.173	24	28	RMS	360	109	317	0	12	10	0	25	47	53	.1
P002	616+0.886	0.7 E JCT FAI 94	CUSTER	12	50	50	6.326	20	24	RMS	582	75	228	0	15	9	1	25	50	53	3.2
P006	64+0.701	13.4 E THOMP FALLS	SANDERS	8	39	39	3.997	26	26	BST	870	129	374	2	18	6	2	25	53	53	1.9
P006	49+0.684	0.8 THOMPSON FALLS	SANDERS	8	54	54	.787	24	28	PMS	1090	159	271	7	16	9	2	21	55	53	.4
P023	79+0.733	BROADUS	POWDER RIVER	12	40	40	3.380	24	24	RMS	914	132	471	0	14	9	4	26	53	53	1.6
P022	7+0.586	7.1 E SCOBEY	DANIELS	3	35	36	10.261	20	24	BST	411	61	184	0	14	8	1	25	48	53	5.3
P015	302+0.037	12.3 E DAWSON CO	DAWSON	4	33	50	4.463	20	24	RMS	584	75	686	0	8	8	6	28	50	53	2.2
P015	242+0.464	3.5 E FAS 462	GARFIELD	5	38	54	6.093	24	24	RMS	356	54	393	0	9	9	1	28	47	53	3.2
P015	267+0.491	JCT FAS RTE 253	MCCONE	4	40	54	10.952	24	24	RMS	505	77	312	0	11	10	2	26	49	53	5.6
P015	131+0.060	7.8 E PETROLEUM CO	PETROLEUM	5	31	58	4.553	20	24	RMS	317	48	599	0	9	7	1	29	46	53	2.5
P015	171+0.262	8.1 W SANO SPRINGS	GARFIELD	5	47	58	8.146	24	24	PMS	288	44	695	0	8	7	1	29	45	53	4.5
P015	213+0.088	JORDAN	GARFIELD	5	37	52	4.995	24	26	RMS	444	67	438	0	11	8	1	28	48	53	2.6
P015	103+0.269	20.2 E LEWISTOWN	FERGUS	5	37	56	9.668	24	30	RMS	662	101	656	0	12	9	2	28	51	53	4.7
P015	226+0.735	8.7 E FAS 341	GARFIELD	5	37	54	12.201	24	24	RMS	337	51	217	0	11	8	1	26	46	53	6.6
P010	9+0.609	6.1 N GR FALLS	CASCADE	6	51	57	6.490	30	30	PMS	1846	239	414	4	16	10	7	21	58	53	2.7
P013	56+0.524	MCALLISTER	MADISON	9	36	57	5.182	22	24	RMS	696	107	258	3	15	7	2	24	51	53	2.5
P014	192+0.108	JCT FAS 310	MUSSELSHELL	11	39	39	3.283	20	24	RMS	412	53	571	0	9	8	2	29	48	53	1.7
P014	68+0.503	23.4 E FAP 11	MEAGHER	10	36	52	4.875	22	24	RMS	370	48	222	0	12	7	1	27	47	53	2.6
P014	13+0.545	11.2 E FAS 284	BROADWATER	7	51	51	9.901	20	26	RMS	416	62	158	2	16	5	1	24	48	53	5.1
P014	130+0.503	RYEGATE	GOLDEN VALLEY	11	37	53	2.478	21	24	RMS	1032	134	377	0	13	6	10	25	54	53	1.1
P014	160+0.456	7.1 W FAP RTE 16	MUSSELSHELL	11	36	50	7.063	21	25	RMS	421	54	655	0	10	6	3	29	48	53	3.7
P029	14+0.827	VIRGINIA CITY	MADISON	9	45	45	5.116	20	24	RMS	708	148	315	4	18	5	2	23	52	53	2.5
P030	0+0.000	JCT FAP RTE 22	SHERIDAN	3	38	40	10.149	20	24	RMS	434	60	255	0	12	7	3	26	48	53	5.3
P029	58+0.396	SILVER BOW CO LINE	SILVER BOW	9	36	63	1.488	22	24	RMS	301	45	479	0	10	5	1	29	45	53	.8
P032	7+0.507	3.8 N FAP 1	ROOSEVELT	3	33	36	6.626	20	24	BST	365	51	418	0	9	9	1	28	47	53	3.5
P035	25+0.875	GRANITE CO LINE	GRANITE	8	23	23	6.280	11	11	GRO	74	11	113	0	4	3	0	29	36	53	4.0

SUFFICIENCY RATINGS BY SECTIONS -- STATEWIDE

RT-#	MILEPOINT	SECTION DESCRIPTION	COUNTY	FIN YEARS DIST	BT	IM	SECTION LENGTH	WIDTH SRF	ROY	SUF TYP	ADT	DHV	SERVICE VOLUME	SUFFICIENCY RATINGS END	SPF	DRN	SAF	CAP	TOT	ADJ	DEFIC MILES
P025	35+0.506	11.0S ROOSEVELT CO	MCCONE	4	37	37	9.233	20	25	RMS	609	79	185	0	18	6	3	24	51	54	4.5
P036	13+0.871	13.9 N FAP 6	SANDERS	8	41	41	2.385	20	26	BST	433	64	138	0	12	6	8	23	49	54	1.2
P024	142+0.160	2.6 W FAP 24	CASCADE	6	34	37	2.969	20	24	BST	274	39	422	0	12	4	1	29	46	54	1.6
P024	139+0.705	JCT FAR RTE 24	CASCADE	6	34	67	2.628	24	24	RMS	348	50	429	0	13	4	2	28	47	54	1.4
P045	58+0.568	13.3 N HARLOWTON	WHEATLAND	10	49	54	4.288	24	24	PMS	743	96	333	2	14	10	1	26	53	54	2.0
P013	61+0.592	5.2 N MCALLISTER	MADISON	9	34	34	5.907	20	24	RMS	560	86	205	3	15	8	1	24	51	54	2.9
P014	48+0.995	3.9 E FAP 11	MEAGHER	10	37	56	6.841	21	25	RMS	331	43	201	0	11	7	2	27	47	54	3.6
P013	77+0.047	FAS 359	MADISON	9	34	52	3.748	22	24	RMS	262	40	226	0	12	5	1	27	45	54	2.1
P014	187+0.619	17.5 E ROUNDUP	MUSSELSHELL	11	39	39	4.478	20	24	RMS	412	53	446	0	11	8	2	28	49	54	2.3
P014	182+0.021	11.9 E ROUNDUP	MUSSELSHELL	11	39	65	5.582	21	24	RMS	429	55	336	0	12	8	1	28	49	54	2.8
P015	248+0.632	JCT FAP 42	MCCONE	4	40	54	8.009	24	24	RMS	343	52	441	0	8	9	2	28	47	54	4.2
P015	112+0.982	JCT FAP RTE 16	FERGUS	5	51	51	8.723	24	24	BST	628	96	442	0	15	9	1	27	52	54	4.2
P015	148+0.698	9.6 W GARFIELD CO	PETROLEUM	5	51	51	7.983	24	24	BST	356	54	760	0	10	8	1	29	48	54	4.2
P019	12+0.378	ANACONDA	DEER LODGE	9	59	59	4.529	28	28	PMS	1258	182	454	4	16	10	3	24	57	54	1.9
P018	48+0.498	10.4 N GARFIELD CO	GARFIELD	5	31	53	10.488	20	24	RMS	192	24	406	0	8	5	1	29	43	54	6.0
P023	72+0.957	3.4 N FAP 37	POWDER RIVER	12	28	41	3.380	24	24	BST	509	73	221	2	12	8	3	25	50	54	1.7
P023	55+0.758	COALWOOD	POWDER RIVER	12	49	55	8.797	24	24	RMS	432	62	217	0	13	9	1	26	49	54	4.5
P001	629+0.422	3.2 E BROCKTON	ROOSEVELT	3	46	50	5.368	24	32	RMS	740	96	302	2	15	9	2	25	53	54	2.5
P001	667+0.149	JCT FAP 1 W GLAC	FLATHEAD	1	38	38	.304	40	40	RMS	1372	277	614	7	18	7	2	23	57	54	.1
P002	281+0.764	BROADWATER CO LINE	BROADWATER	7	32	59	4.247	24	24	RMS	356	46	522	0	10	7	2	29	48	54	2.2
P001	639+0.785	4.3 W CULBERTSON	ROOSEVELT	3	52	52	2.725	24	30	RMS	797	103	414	0	12	10	5	26	53	54	1.3
P002	289+0.459	THREE FORKS	GALLATIN	10	50	55	.555	32	32	RMS	1720	223	611	2	14	8	11	25	60	55	.2
P002	76+0.550	ALBERTON	MINERAL	8	26	34	.790	20	20	BST	137	17	547	0	8	3	1	30	42	55	.5
P002	419+0.341	1.5 W COLUMBUS	STILLWATER	11	31	56	1.535	22	30	RMS	393	51	336	0	13	7	1	28	49	55	.8
P002	307+0.688	3.0 W BELGRADE	GALLATIN	10	23	59	3.045	24	24	RMS	653	84	561	0	15	6	4	28	53	55	1.4
P002	302+0.201	MANHATTAN	GALLATIN	10	22	56	5.494	24	28	RMS	518	67	481	0	14	8	1	28	51	55	2.7
P002	268+0.691	4.8 E FAS 359	JEFFERSON	7	29	29	7.797	20	24	RMS	330	42	240	0	13	7	1	27	48	55	4.1
P001	413+0.431	0.4 E ZURICH	BLAINE	2	49	56	.591	32	32	PMS	1608	209	629	5	18	10	1	25	59	55	.2
P001	2+0.637	2.6 E IDAHO LINE	LINCOLN	1	49	51	4.352	22	28	PMS	1024	133	338	4	18	8	2	24	56	55	1.9
P005	102+0.123	2.1 S FAS 208	FLATHEAD	1	63	63	1.022	32	32	PMS	2687	362	705	7	23	10	1	22	63	55	.4
P002	492+0.199	6.2 E WORDEN	YELLOWSTONE	11	50	50	1.833	24	32	RMS	306	39	645	0	12	5	1	29	47	55	1.0
P002	571+0.225	JCT I 94 E FORSYTH	ROSEBUD	12	28	52	.521	20	20	RMS	137	17	620	0	9	3	0	30	42	55	.3
P002	614+0.968	MILES CITY	CUSTER	12	50	50	1.286	20	24	RMS	1506	195	551	3	17	10	4	25	59	55	.5
P018	23+0.937	3.9 N ROSEBUD CO	ROSEBUD	12	31	35	10.946	20	24	BST	222	28	387	0	8	7	1	29	45	55	6.0
P020	18+0.596	4.2 S RICHLAND CO	DAWSON	4	54	54	4.170	28	28	RMS	792	102	378	0	14	10	4	26	54	55	1.9
P018	18+0.057	2.0 S ROSEBUD CO	CUSTER	12	28	35	2.023	20	24	BST	284	36	608	0	8	8	2	29	47	55	1.1
P018	38+0.093	GARFIELD CO	GARFIELD	5	31	53	10.392	20	24	RMS	185	24	387	0	7	7	1	29	44	55	5.8
P016	93+0.250	9.4 E BILLINGS	YELLOWSTONE	11	26	59	5.445	22	30	RMS	220	33	370	0	12	4	0	29	45	55	3.0
P015	218+0.065	JCT FAS RTE 341	GARFIELD	5	36	49	8.693	24	25	BST	348	53	418	0	10	8	2	28	48	55	4.5
P015	79+0.286	JCT SPUR FAP 15	FERGUS	5	47	54	1.761	24	31	RMS	1920	226	676	7	18	9	2	25	61	55	.7
P010	16+0.224	CHOUTEAU CO	CHOUTEAU	6	51	57	3.832	30	30	RMS	1735	225	565	4	16	10	6	24	60	55	1.5
P011	105+0.327	0.3 N RINGLING	MEAGHER	10	36	47	4.192	24	24	RMS	258	38	805	0	8	8	1	29	46	55	2.3
P010	90+0.926	1.5 N HILL CO	HILL	2	30	73	6.098	22	26	RMS	1102	143	535	4	17	7	3	26	57	55	2.6
P009	46+0.003	JCT FAS 408	TETON	6	35	35	7.848	20	24	RMS	360	57	286	0	13	8	1	27	49	55	4.0
P045	81+0.345	FERGUS CO	FERGUS	5	46	60	3.235	24	24	RMS	830	107	312	4	16	9	1	25	55	55	1.5
P049	13+0.697	MADISON CO LINE	MADISON	9	59	59	2.491	24	24	PMS	824	107	333	2	16	8	4	25	55	55	1.1
P045	69+0.837	JUDITH BASIN CO	JUDITH BASIN	6	47	62	.581	24	24	RMS	741	96	414	3	13	10	1	27	54	55	.3
P036	31+0.649	FLATHEAD CO	FLATHEAD	1	40	51	4.443	20	26	RMS	423	63	394	0	13	6	3	28	50	55	2.2
P030	20+0.630	JCT FAS RTE 516	SHERIDAN	3	40	40	2.757	20	24	RMS	422	59	277	0	13	8	2	27	50	55	1.4
P027	12+0.063	FALLON CO	FALLON	12	50	50	10.442	22	24	PMS	315	40	428	0	8	10	1	29	48	55	5.4
P036	26+0.128	7.2 N SPUR FAP 36	SANDERS	8	40	40	4.999	20	25	BST	449	67	392	0	13	7	3	27	50	55	2.5
P032	3+0.751	JCT FAP RTE 1	ROOSEVELT	3	33	36	3.750	20	24	BST	462	64	405	0	12	9	1	28	50	55	1.9
P032	35+0.227	DANIELS CO	DANIELS	3	33	35	4.667	20	24	BST	310	43	393	0	10	8	2	28	48	55	2.4
P032	28+0.175	7.0 S DANIELS CO	ROOSEVELT	3	33	35	7.041	20	24	BST	294	41	418	0	10	7	2	29	48	56	3.7
P036	40+0.186	LAKE CO	LAKE	1	37	65	6.525	24	26	RMS	461	69	455	0	13	7	3	28	51	56	3.2

SUFFICIENCY RATINGS BY SECTIONS -- STATEWIDE

RT-#	MILEPOINT	SECTION DESCRIPTION	COUNTY	FIN YEARS DIST	BT	IM	SECTION LENGTH	WIDTH SRF	ROY	SUF TYP	ADT	OHV	SERVICE VOLUME	SUFFICIENCY RATINGS FND	SRF	ORN	SAF	CAP	TOT	ADJ	DEFIC MILES
P028	68+0.573	PED LODGE	CARBON	11	34	57	.117	22	24	RMS	1285	250	508	0	10	8	20	21	59	56	.0
P035	39+0.472	13.4 E GRANITE CO	GRANITE	8	23	23	6.135	11	11	GRD	125	20	275	0	5	6	2	29	42	56	3.6
P045	64+0.218	FERGUS CO	FERGUS	5	47	73	3.002	24	24	PMS	308	105	442	3	15	10	2	26	56	56	1.3
P049	6+0.804	6.8 E FAI RTE 15	BEAVERHEAD	9	59	59	6.880	24	24	PMS	849	110	220	2	17	10	4	23	56	56	3.0
P053	46+0.289	LAVINA	GOLDEN VALLEY	11	56	56	.417	30	30	BST	856	111	612	3	13	10	3	27	56	56	.2
P009	53+0.840	7.8 N FAS 408	TETON	6	36	36	6.133	22	25	RMS	391	62	324	0	14	8	1	27	50	56	3.1
P009	20+0.875	0.8 N FAP 24	LEWIS AND CLARK	7	32	36	8.470	20	24	BST	303	48	535	0	10	7	2	29	48	56	4.4
P014	63+0.148	18.1 E FAP 11	MEAGHER	10	37	48	5.333	20	25	RMS	350	45	220	0	12	8	2	27	49	56	2.7
P013	27+0.156	10.8 S CAMERON	MADISON	9	34	34	10.307	20	24	PMS	510	102	752	0	10	9	5	28	52	56	5.2
P015	76+0.912	11.9 E FAP 45	FERGUS	5	47	54	2.367	24	31	PMS	2062	245	522	7	20	9	3	23	62	56	.9
P015	0+0.000	JCT FAP RTE 11	CASCADE	0	60	60	5.418	32	32	PMS	1457	173	380	4	18	10	5	23	60	56	2.2
P014	170+0.161	ROUNDUP	MUSSELSHELL	11	39	39	11.871	20	24	RMS	578	75	420	0	14	10	2	27	53	56	5.6
P015	192+0.200	3.6 E EDWARDS	GARFIELD	5	36	53	6.885	24	24	PMS	292	44	441	0	9	9	1	29	48	56	3.6
P015	136+0.507	WINNETT	PETROLEUM	5	31	69	1.123	22	24	PMS	405	61	527	0	11	10	1	28	50	56	.6
P015	256+0.590	8.0 E FAP 42	MCCONE	4	40	54	5.800	24	24	RMS	369	56	266	0	13	9	1	27	50	56	2.9
P019	22+0.028	9.6 W ANACONDA	DEER LODGE	9	59	59	2.255	32	32	PMS	909	131	456	0	18	8	4	26	56	56	1.0
P024	65+0.472	LEWIS & CLARK CO	LEWIS AND CLARK	7	60	60	6.738	24	24	PMS	1367	225	328	6	21	10	2	20	59	56	2.8
P024	55+0.670	JCT FAS RTE 271	POWELL	8	61	61	9.806	24	26	PMS	1153	190	184	8	23	10	2	15	58	56	4.1
P018	58+0.985	COHAGEN	GARFIELD	5	29	35	4.390	20	24	BST	216	28	338	0	10	5	2	29	46	56	2.4
P023	27+0.819	25.6 S FAI RTE 94	CUSTER	12	31	47	5.528	20	24	BST	355	51	492	0	10	7	4	28	49	56	2.8
P017	70+0.705	0.6 W GLENDIVE	DAWSON	4	48	50	.222	24	34	PMS	3319	398	336	6	19	8	20	12	65	56	.1
P003	16+0.183	LIMA	BEAVERHEAD	9	33	56	7.602	22	24	RMS	119	15	780	0	7	4	1	30	42	56	4.4
P003	242+0.130	CASCADE CO	CASCADE	6	33	33	2.226	24	26	RMS	160	25	416	0	11	3	1	29	44	56	1.2
P005	46+0.161	0.4 S RONAN	LAKE	1	70	70	.411	40	40	PMS	4197	611	848	8	25	10	4	15	66	56	.1
P001	393+0.855	2.8 E BLAINE CO	BLAINE	2	38	59	9.717	24	30	RMS	2018	262	612	5	18	10	5	24	62	56	3.7
P001	383+0.536	HAVRE	HILL	2	46	54	7.469	24	30	PMS	2382	309	604	7	21	10	3	22	63	56	2.8
P001	278+0.091	0.4 W FAI 15	TOOLE	2	60	60	.368	60	60	PMS	1298	194	3440	4	16	10	0	29	59	56	.2
P001	204+0.366	6.4 E GLACIER CO	GLACIER	2	63	63	4.884	32	32	PMS	1053	201	485	4	17	10	2	24	57	56	2.1
P001	408+0.325	4.2 E CHINOOK	BLAINE	2	40	56	5.091	24	29	PMS	1623	210	586	6	16	10	3	25	60	56	2.0
P002	147+0.035	7.6 W DRUMMOND	GRANITE	8	36	36	3.657	22	32	BST	230	29	201	0	11	6	1	26	46	56	2.0
P001	543+0.809	JCT FAS RTE 247	VALLEY	3	62	62	2.430	36	36	PMS	1506	203	266	6	21	10	4	19	60	56	1.0
P002	319+0.633	8.0 E BELGRADE	GALLATIN	10	66	66	.198	68	68	PMS	8850	1141	1800	9	27	10	4	20	70	56	.1
P001	521+0.454	20.0 E VALLEY CO	VALLEY	3	50	55	5.117	24	27	PMS	1055	142	413	3	16	10	3	25	57	56	2.2
P002	291+0.572	0.7 E FAI 90	GALLATIN	10	23	52	2.948	22	26	RMS	394	51	456	0	13	8	1	28	50	56	1.5
P002	299+0.653	1.7 W MANHATTAN	GALLATIN	10	31	31	1.705	22	28	RMS	460	59	561	0	11	8	5	28	52	57	.8
P001	228+0.797	BLACKFOOT	GLACIER	2	57	57	1.050	24	32	RMS	1301	208	680	4	16	10	5	25	60	57	.4
P001	439+1.027	6.4 W PHILLIPS CO	BLAINE	2	35	71	6.447	24	24	BST	910	118	469	3	18	6	4	26	57	57	2.8
P001	354+0.598	1.0 E GILFORD	HILL	2	36	59	8.956	26	31	RMS	1085	141	564	5	17	10	1	26	59	57	3.7
P001	0+0.000	IDAHO LINE	LINCOLN	1	54	55	2.622	24	30	PMS	1020	132	323	4	18	9	3	24	58	57	1.1
P005	134+0.691	6.8 N WHITEFISH	FLATHEAD	1	55	59	10.962	24	28	PMS	813	105	569	3	14	10	3	27	57	57	4.7
P023	85+0.568	2.4 S JCT FAP 54	POWDER RIVER	12	53	53	10.019	24	28	RMS	560	81	423	0	14	10	3	27	54	57	4.6
P024	86+0.129	3.1 E FAS 279	LEWIS AND CLARK	7	57	64	5.094	28	30	PMS	1010	151	177	8	22	10	1	17	58	57	2.1
P018	20+0.059	ROSEBUD CO	ROSEBUD	12	28	35	3.899	20	24	BST	274	35	592	0	9	8	3	29	49	57	2.0
P020	23+0.110	RICHLAND CO	RICHLAND	4	54	54	5.787	28	28	RMS	894	116	206	2	17	10	5	23	57	57	2.5
P015	262+0.331	13.9 E FAP 42	MCCONE	4	40	54	5.185	24	24	RMS	372	56	289	0	13	8	3	27	51	57	2.5
P016	192+0.688	6.5 S FAP 15	FERGUS	5	41	65	4.893	24	30	RMS	521	67	333	0	16	9	1	27	53	57	2.3
P015	199+0.094	10.5 E EDWARDS	GARFIELD	5	36	49	7.661	24	24	PMS	319	48	243	0	13	9	1	27	50	57	3.8
P018	1+0.000	MILES CITY LIMITS	CUSTER	12	57	57	1.171	32	32	BST	1751	227	448	6	21	10	3	22	62	57	.4
P015	238+0.925	JCT FAS 462 & 465	GARFIELD	5	37	54	2.538	24	24	RMS	357	54	278	0	13	9	2	27	51	57	1.2
P011	62+0.267	1.8 N FAI 90	PARK	10	41	41	2.293	20	24	RMS	1017	152	421	0	15	9	9	25	58	57	1.0
P011	109+0.499	JCT FAS RTE 294	MEAGHER	10	36	63	8.034	22	24	RMS	269	40	642	0	10	8	1	29	48	57	4.2
P011	100+0.703	2.8 MEAGHER CO	MEAGHER	10	31	73	4.600	22	24	PMS	252	37	282	0	12	6	2	28	48	57	2.4
P009	29+0.380	9.3 N FAP 24	LEWIS AND CLARK	7	32	36	9.091	20	24	BST	309	43	240	0	14	7	1	27	49	57	4.6
P050	60+0.889	14.7 S FAS RTE 345	GALLATIN	10	67	67	9.313	28	28	PMS	1489	235	203	5	29	10	1	13	61	57	3.6
P036	36+0.100	4.4 N FLATHEAD CO	FLATHEAD	1	37	61	4.101	24	26	RMS	417	62	927	0	10	7	6	29	52	57	2.0

SUFFICIENCY RATINGS BY SECTIONS -- STATEWIDE

RT-#	MILEPOINT	SECTION DESCRIPTION	COUNTY	FIN YEARS DIST	BT	IM	SECTION LENGTH	WIDTH SRF	ROY	SUF TYP	ADT	DHV	SERVICE VOLUME	----SUFFICIENCY RATINGS---- FNO	SRF	DRN	SAF	CAP	TOT	ADJ	DEFIC MILES
P027	22+0.502	JCT FAS RTE 494	FALLON	12	48	48	6.612	25	25	BST	347	45	469	0	10	9	2	29	50	57	3.3
P029	0+0.245	ENNIS LIMITS	MADISON	9	50	50	5.436	24	24	PMS	715	150	420	5	18	7	1	25	56	57	2.4
P037	64+0.304	POWDER RIVER CO	POWDER RIVER	12	57	57	5.314	24	28	PMS	546	73	289	0	15	10	3	26	54	57	2.4
P030	10+0.100	10.1 N JCT RTE 22	SHERIDAN	3	40	40	10.490	20	24	PMS	270	37	255	0	12	8	1	28	49	56	5.3
P032	44+0.481	9.3 N DANIELS CO	DANIELS	3	33	35	3.711	20	24	BST	336	47	405	0	12	8	3	28	51	58	1.8
P045	63+0.463	JUDITH GAP	WHEATLAND	10	49	54	.733	24	24	PMS	885	115	239	6	17	10	1	24	58	58	.3
P045	15+0.771	13.0 N FAS 479	SWEET GRASS	10	48	48	7.042	24	31	BST	342	44	414	0	13	9	1	28	51	58	3.5
P045	33+0.365	5.1 N WHEATLAND CO	WHEATLAND	10	35	39	4.535	20	24	RMS	304	39	431	0	12	7	2	29	50	58	2.3
P008	78+0.114	TOWNSEND	BROADWATER	7	39	39	9.673	24	32	RMS	1534	199	731	0	12	10	14	26	62	58	3.7
P013	80+0.762	GALLATIN CO LINE	GALLATIN	10	34	52	2.279	22	24	RMS	273	42	273	0	13	8	1	28	50	58	1.1
P012	2+0.270	2.3 E IDAHO LINE	GALLATIN	10	61	61	5.777	34	34	PMS	1318	304	680	6	18	10	4	23	61	58	2.3
P014	195+0.388	3.3 E FAS 310	MUSSELSHELL	11	39	39	8.309	20	24	RMS	449	58	446	0	12	9	4	28	53	58	3.9
P014	205+0.177	MELSTONE	MUSSELSHELL	11	46	46	1.991	24	24	BST	382	60	795	0	10	10	3	29	52	58	1.0
P016	301+0.379	8.1 S FAS 363	PHILLIPS	3	38	42	8.114	24	26	RMS	306	51	507	0	12	8	2	28	50	58	4.1
P023	64+0.575	8.8 S COALWOOD	POWDER RIVER	12	29	41	8.397	24	24	BST	465	67	258	0	13	10	4	26	53	58	3.9
P019	31+0.677	JCT FAP RTE 35	GRANITE	8	57	57	2.729	32	32	BST	503	72	441	0	11	10	5	28	54	58	1.3
P024	145+0.109	LEWIS & CLARK CO	LEWIS AND CLARK	7	34	62	5.554	24	24	PMS	243	35	301	0	15	9	1	28	49	58	2.8
P024	150+0.680	5.6 W L & C CO	LEWIS AND CLARK	7	35	36	9.902	22	24	RMS	266	38	420	0	12	6	2	29	49	58	5.1
P018	34+0.903	JCT FAS RTE 462	ROSEBUD	12	31	56	3.183	20	24	BST	189	24	364	0	10	7	1	29	47	58	1.7
P006	37+0.680	WHITE PINE	SANDERS	8	54	54	8.533	24	28	PMS	667	97	536	3	13	9	4	27	56	58	3.8
P003	452+0.819	BABB	GLACIER	2	56	56	3.787	24	28	RMS	743	144	523	3	17	9	2	26	57	58	1.6
P004	53+0.834	3.0 N YELLOWST CO	YELLOWSTONE	11	64	64	.432	68	68	PMS	4596	597	1408	9	24	10	2	24	69	58	.1
P002	485+0.994	WORDEN	YELLOWSTONE	11	23	46	6.184	24	30	RMS	402	52	705	0	13	6	4	29	52	58	3.0
P003	240+0.680	1.4 S CASCADE CO	LEWIS AND CLARK	7	69	69	1.470	24	24	PMS	153	29	515	0	11	4	1	29	45	58	.8
P003	236+0.392	CRAIG JCT	LEWIS AND CLARK	7	33	47	1.782	24	26	RMS	148	46	499	0	11	4	1	29	45	58	1.0
P002	560+0.881	JCT FAS 315	ROSEBUD	12	41	41	4.285	24	31	PMS	490	63	434	0	15	7	4	28	54	58	2.0
P001	429+0.077	0.6 E FAS 376	BLAINE	2	36	62	5.241	28	30	RMS	1003	130	453	5	16	10	2	26	59	58	2.1
P001	421+0.340	3.4 W HAPLEM	BLAINE	2	56	73	2.573	32	32	BST	1600	208	629	6	16	10	5	25	62	58	1.0
P001	501+0.410	VALLEY CO	VALLEY	3	55	55	6.588	24	28	PMS	1072	144	435	0	13	9	13	25	60	58	2.6
P001	246+0.564	11.1 E FAS 444	GLACIER	2	61	61	.492	32	35	RMS	1186	177	680	5	14	10	5	26	60	58	.2
P001	372+0.142	8.6 E KREMLIN	HILL	2	60	60	7.002	32	32	PMS	2163	281	696	5	20	10	5	24	64	58	2.5
P002	294+0.899	3.6 E FAI 90	GALLATIN	10	31	31	4.747	22	28	RMS	307	39	431	0	12	8	1	29	50	58	2.4
P002	433+0.400	5.9 W PARK CITY	STILLWATER	11	28	55	5.699	24	26	RMS	190	24	539	0	12	4	2	29	47	58	3.0
P002	276+0.488	FAP 13	JEFFERSON	7	32	48	5.275	24	30	RMS	317	41	400	0	14	8	1	28	51	58	2.6
P002	189+0.034	DEER LODGE	POWELL	8	48	48	1.062	24	32	PMS	1773	230	896	3	13	10	11	26	63	58	.4
P002	324+0.334	BOZEMAN	GALLATIN	10	52	54	1.498	24	32	PMS	535	69	800	3	14	8	1	29	55	58	.7
P002	96+0.304	DESMET INT	MISSOULA	8	66	66	.121	36	36	PMS	4288	557	298	9	27	10	20	2	68	58	.0
P002	481+0.317	2.6 E HUNTLEY	YELLOWSTONE	11	20	39	4.673	24	30	RMS	730	94	705	3	17	3	7	28	58	59	2.0
P001	546+0.252	2.4 E FAS 247	VALLEY	3	53	53	8.404	24	30	RMS	1299	175	583	2	18	10	7	25	62	59	3.2
P002	286+0.365	JCT FAP 8	BROADWATER	7	68	68	.330	40	40	PMS	570	74	67	8	25	10	0	13	56	59	.1
P001	166+0.253	12.7 E WEST GLAC	FLATHEAD	1	49	59	2.834	26	26	PMS	844	161	384	5	19	10	1	24	59	59	1.2
P003	227+0.885	WOLF CREEK JCT	LEWIS AND CLARK	7	35	47	8.527	24	26	RMS	145	45	205	0	12	6	1	27	46	59	4.6
P002	548+0.875	8.0 E HYSHAM	TREASURE	11	33	56	2.508	22	24	RMS	173	22	280	0	11	6	1	29	47	59	1.3
P006	106+0.153	2.0 W DIXON	SANDERS	8	44	44	1.991	24	24	BST	735	109	608	0	10	8	13	27	58	59	.8
P019	34+0.421	2.7 N JCT RTE 35	GRANITE	8	57	57	4.157	32	32	BST	457	66	456	0	12	10	4	28	54	59	1.9
P022	17+0.900	SHERIDAN CO	SHERIDAN	3	36	36	3.028	22	25	BST	281	42	249	0	15	8	1	27	51	59	1.5
P020	1+0.761	GLENDIVE	DAWSON	4	64	64	4.375	40	40	PMS	1376	178	195	8	25	10	3	16	62	59	1.7
P016	237+0.411	4.6 S PHILLIPS CO	FERGUS	5	60	60	4.583	28	28	PMS	333	55	927	0	9	10	4	29	52	59	2.2
P016	278+0.473	6.3 N IND RES	PHILLIPS	3	47	47	5.924	25	25	BST	198	33	728	0	8	8	3	29	48	59	3.1
P016	290+0.795	18.9 S FAS 363	PHILLIPS	3	42	61	5.281	22	24	RMS	207	34	787	0	10	8	2	29	49	59	2.7
P016	284+0.393	12.2 N IND RES	PHILLIPS	3	42	42	6.398	20	24	PMS	194	32	707	0	10	8	1	29	48	59	3.3
P014	155+0.157	3.4 E MUSSELS CO	MUSSELSHELL	11	56	56	2.851	24	28	RMS	291	37	601	0	10	9	3	29	51	59	1.4
P014	73+0.390	28.3 E FAP 11	MEAGHER	10	36	52	1.779	22	24	RMS	382	49	476	0	12	7	6	28	53	59	.8
P015	83+0.164	LEWISTOWN	FERGUS	5	42	72	5.076	24	30	PMS	1095	142	377	4	19	10	4	24	61	59	2.0
P009	60+0.000	4.0 S CHOTEAU	TETON	6	36	36	4.014	22	25	PMS	606	96	486	0	15	8	6	27	56	59	1.8

SUFFICIENCY RATINGS BY SECTIONS -- STATEWIDE

PT-#	MILEPOINT	SECTION DESCRIPTION	COUNTY	FIN YEARS DIST	BT	IM	SECTION LENGTH	WIDTH SRF	POV	SUF TYP	AOT	DHV	SERVICE VOLUME	----SUFFICIENCY RATINGS---- ENG	SRF	LPN	SAF	CAP	TOT	ADJ	OFFIC MILES
P045	23+0.831	4.4 S WHEATLAND CO	SWEET GRASS	10	46	46	4.430	24	26	BST	254	33	319	0	11	9	2	28	50	59	2.2
P047	0+0.000	JCT FAP RTE 19	DEEP LODGE	9	49	49	5.992	20	26	RMS	1194	167	501	3	16	8	9	25	61	59	2.3
P036	46+0.741	SPUR RTE 36	SANDERS	8	41	41	1.746	20	26	BST	900	135	685	C	9	6	17	27	59	59	.7
P032	23+0.431	11.8 S DANIELS CO	ROOSEVELT	3	33	36	4.759	20	24	BST	271	37	258	0	14	8	1	28	51	59	2.3
P032	14+0.125	10.0 N JCT FAP 1	ROOSEVELT	3	33	36	9.277	20	24	BST	313	43	237	0	17	7	1	27	52	59	4.5
P027	44+0.455	8.6 N BAKER	FALLON	12	58	58	10.261	30	30	BST	398	51	367	C	12	10	4	28	54	60	4.7
P037	62+0.327	ASHLAND	ROSEBUD	12	57	57	1.967	24	28	PMS	641	86	435	4	16	10	1	27	58	60	.8
P028	0+0.000	SILVERGATE	PARK	10	36	36	8.703	18	18	BST	295	66	179	4	18	6	0	24	52	60	4.2
P048	6+0.777	6.1 N HARDIN	BIG HORN	11	45	45	4.865	20	24	RMS	385	53	377	0	14	9	3	28	54	60	2.2
P045	80+0.473	0.9 S FERGUS CO	JUDITH BASIN	6	46	59	.876	24	24	RMS	758	98	518	3	15	8	6	27	59	60	.4
P010	109+0.571	1.8 S FAP 1	HILL	2	52	52	1.796	32	32	RMS	1712	227	623	5	18	10	7	25	65	60	.6
P014	212+0.433	5.3 E ROSEBUD CO	POSEBUD	12	46	57	4.717	20	24	RMS	263	41	324	0	12	10	1	28	51	60	2.3
P013	24+0.369	13.3 S CAMERON	MADISON	9	34	34	2.648	20	24	RMS	452	90	510	3	12	7	9	27	55	60	1.2
P014	207+0.150	ROSEBUD CO	POSEBUD	12	46	57	5.287	20	24	RMS	294	46	420	0	12	10	2	28	52	60	2.5
P024	76+0.133	3.9 E LINCOLN	LEWIS AND CLARK	7	60	60	5.887	24	24	PMS	1178	176	331	7	22	10	1	22	62	60	2.2
P023	47+0.867	2.7 N POWDER R CO	CUSTER	12	52	52	2.704	22	28	PMS	354	51	196	0	15	10	3	26	54	60	1.2
P005	180+0.908	JCT FAP 33	LINCOLN	1	50	50	6.546	24	24	PMS	371	48	353	0	15	9	2	28	54	60	3.0
P003	327+0.226	4.2 N FAIRFIELD	TETON	6	40	40	12.297	24	30	PMS	750	97	600	0	17	7	7	28	59	60	5.0
P001	515+0.618	14.2 E VALLEY CO	VALLEY	3	50	55	5.795	24	27	PMS	1093	147	461	5	18	10	4	25	62	60	2.2
P001	256+0.020	CUT BANK	GLACIER	2	67	67	6.809	40	40	PMS	1530	229	244	3	23	10	7	16	64	60	2.5
P001	391+0.007	BLAINE CO	BLAINE	2	46	54	2.849	24	31	PMS	2034	264	604	5	22	10	6	23	66	60	1.0
P002	151+0.444	3.2 W OPUMMOND	GRANITE	8	36	36	1.494	22	32	BST	283	36	336	2	12	7	3	28	52	60	.7
P002	246+0.017	2.1 W FAP 29	JEFFERSON	7	31	40	2.039	24	31	PMS	348	45	340	0	13	10	2	28	53	60	1.0
P002	245+0.133	6.2 E JEFFER CO L	JEFFERSON	7	51	51	.888	24	34	PMS	362	47	379	0	13	10	3	28	54	60	.4
P002	142+0.345	4.4 E BEAPMOUTH	GRANITE	8	33	34	1.595	24	28	RMS	140	18	379	0	10	6	3	29	48	61	.8
P002	551+0.386	ROSEBUD CO.	ROSEBUD	12	36	42	5.503	26	30	PMS	177	23	672	0	11	7	2	29	49	61	2.8
P002	107+0.846	1.3 E MISSOULA	MISSOULA	8	65	65	.089	32	32	PMS	3167	411	705	10	28	10	0	21	69	61	.0
P001	573+0.032	FRAZER	VALLEY	3	58	61	8.057	24	32	PMS	1173	158	629	3	14	10	10	26	63	61	3.0
P001	581+0.089	ROOSEVELT CO	ROOSEVELT	3	57	61	9.308	32	32	PMS	1244	167	569	3	15	10	10	26	64	61	3.4
P002	426+0.083	2.4 E KEATING RD	STILLWATER	11	28	57	6.780	22	26	PMS	169	21	428	0	13	5	2	29	49	61	3.5
P002	254+0.158	2.3 W WHITEHALL	JEFFERSON	7	47	47	2.347	30	30	RMS	283	36	291	0	13	10	2	28	53	61	1.1
P001	251+0.588	2.7 W OF CUT BANK	GLACIER	2	72	72	2.128	50	50	PMS	1760	264	272	10	30	10	1	15	66	61	.7
P001	157+0.164	3.7 E WEST GLACIER	FLATHEAD	1	48	49	2.350	24	28	PMS	879	167	154	6	18	7	16	14	61	61	.9
P003	400+0.021	9.2 S FAP RTE 1	GLACIER	2	51	51	2.132	26	28	RMS	630	151	454	5	17	10	2	25	59	61	.9
P002	574+0.812	4.2 W ROSEBUD	ROSEBUD	12	31	40	1.397	22	26	RMS	117	15	761	0	10	5	1	30	46	61	.8
P003	291+0.437	W GRT FALLS LIMITS	CASCADE	6	40	71	.257	28	30	PMS	2448		691	7	20	8	3	30	68	61	.1
P006	2+0.265	2.3 E IDAHO LINE	SANDERS	8	63	63	2.361	28	28	RMS	471	68	312	5	14	9	2	27	57	61	1.0
P005	71+0.313	6.2 S FAP 36	LAKE	1	62	62	6.212	32	32	PMS	1481	199	403	7	22	10	3	23	65	61	2.2
P022	20+0.923	3.0 E SHERIDAN CO	SHERIDAN	3	36	36	8.441	22	25	BST	362	54	435	0	14	9	4	28	55	61	3.8
P022	42+0.348	PLENTYWOOD	SHERIDAN	3	33	36	1.033	20	24	PMS	1761	264	526	0	14	10	20	22	66	61	.4
P024	72+0.242	LINCOLN	LEWIS AND CLARK	7	60	60	3.867	24	24	PMS	1481	222	549	6	21	10	4	24	65	61	1.4
P024	4+0.910	4.1 E BONNER	MISSOULA	8	68	68	2.624	40	40	PMS	1911	315	450	8	25	10	3	20	66	61	.9
P019	30+0.851	.8 S JCT FA RTE 35	GRANITE	8	57	57	.817	32	32	BST	489	70	340	3	16	10	1	27	57	61	.4
P027	7+0.242	6.9 N EKALAKA	CARTER	12	50	50	4.818	22	24	PMS	294	38	243	0	14	10	1	26	53	61	2.3
P017	0+0.382	MILES CITY LIMITS	CUSTER	12	48	48	5.812	28	30	RMS	701	91	631	2	17	10	3	28	60	61	2.3
P016	247+0.534	5.6 N PHILLIPS CO	PHILLIPS	3	60	60	9.711	28	28	PMS	330	55	592	0	11	10	4	29	54	61	4.5
P016	242+0.067	PHILLIPS CO	PHILLIPS	3	60	60	5.581	28	28	PMS	340	57	591	0	12	10	3	29	54	61	2.6
P013	47+0.144	9.3 N CAMERON	MADISON	9	36	58	1.492	22	25	RMS	1085	217	601	0	14	9	15	25	63	61	.6
P015	137+0.626	1.1 E WINNETT	PETROLEUM	5	54	54	11.030	24	24	PMS	363	55	493	0	13	10	4	28	55	61	5.0
P010	3+0.530	GREAT FALLS	CASCADE	6	40	71	3.633	28	28	PMS	2159	280	562	7	27	9	1	23	67	61	1.2
P029	5+0.697	5.5 W ENNIS	MADISON	9	51	51	5.030	28	32	RMS	512	107	243	5	17	8	4	23	57	61	2.2
P035	5+0.606	5.6 E FAP RTE 7	PAVALLI	8	58	58	4.522	26	26	BST	186	26	235	0	13	9	1	28	51	62	2.2
P046	65+0.263	0.4 E WISE RIVER	BEAVERHEAD	9	61	61	8.231	26	28	PMS	395	59	436	4	17	6	1	28	56	62	3.6
P049	16+0.192	2.5 E MADISON CO	MADISON	9	53	53	10.659	24	28	PMS	878	114	586	5	17	9	5	27	62	62	4.1
P054	0+0.000	WYOMING LINE	POWDER RIVER	12	59	66	9.121	24	24	BST	259	33	259	0	13	10	2	29	53	62	4.3

SUFFICIENCY RATINGS BY SECTIONS -- STATEWIDE

RT-#	MILEPOINT	SECTION DESCRIPTION	COUNTY	FIN YEARS DIST	BT	IM	SECTION LENGTH	WIDTH SRF	ROY	SUF TYP	AOT	DHV	SERVICE VOLUME	SUFFICIENCY RATINGS FNO	SRF	ORN	SAF	CAP	TOT	ADJ	DEFIC MILES
P011	60+0.481	JCT EAI RTE 90	PARK	10	55	55	1.755	24	36	RMS	1142	171	536	7	18	10	4	25	64	62	.6
P014	229+0.532	INGOMAR	ROSEBUD	12	55	63	12.892	20	20	RMS	246	39	369	0	13	9	3	28	53	62	6.1
P014	124+0.946	2.4 E GOLD VAL CO	GOLDEN VALLEY	11	56	71	4.540	28	28	PMS	853	110	558	3	18	10	4	27	62	62	1.7
P016	272+0.176	ET BEL INO RES	PHILLIPS	3	49	49	6.252	22	22	BST	200	33	588	0	10	7	5	29	51	62	3.1
P015	316+0.709	12.0 E EAS 470	DAWSON	4	61	61	8.027	32	32	PMS	875	113	731	4	17	10	3	28	62	62	3.1
P016	197+0.570	1.6 S FAP 15	FERGUS	5	62	62	1.564	32	32	PMS	705	118	500	4	18	10	3	26	61	62	.6
P016	57+0.219	HARDIN	BIG HORN	11	33	53	11.173	24	26	RMS	237	35	478	2	17	4	1	29	53	62	5.3
P020	63+0.923	FAIRVIEW	RICHLAND	4	56	56	.349	24	32	RMS	1653	214	896	8	21	10	1	26	66	62	.1
P024	133+0.232	5.7 E SPUR RTE 24	CASCADE	6	64	64	5.275	32	32	PMS	1609	225	562	5	23	10	4	24	66	62	1.8
P024	43+0.145	7.5 E POWELL CO	POWELL	8	61	61	12.512	24	26	PMS	1165	192	334	8	22	10	3	21	64	62	4.5
P027	35+0.755	BAKER	FALLON	12	57	60	8.648	28	28	RMS	698	90	327	2	14	10	9	26	61	62	3.4
P024	35+0.684	POWELL CO	POWELL	8	61	61	7.494	24	26	PMS	1238	204	316	7	23	10	4	20	64	62	2.7
P006	29+0.459	TROUT CREEK	SANDERS	8	54	54	8.234	24	28	PMS	705	102	569	5	17	9	3	27	61	62	3.2
P003	291+0.694	0.3 W GRT FALLS	CASCADE	6	67	67	.227	30	30	PMS	2095	261	504	9	26	10	1	22	68	62	.1
P003	256+0.365	I 15 SEPARATION	CASCADE	6	33	53	1.999	20	24	RMS	94	14	277	0	9	7	1	29	46	62	1.1
P003	246+0.952	NOVAK CR BRIDGE	CASCADE	6	33	33	3.973	20	24	PMS	91	13	307	0	12	4	1	29	46	62	2.1
P001	29+0.863	2.0 W LIBBY	LINCOLN	1	71	71	2.036	68	68	PMS	4398	571	1760	9	24	10	4	25	72	62	.6
P001	308+0.048	1.0 E LIBERTY CO	LIBERTY	2	47	60	7.280	26	26	RMS	750	97	442	5	17	10	2	27	61	62	2.8
P002	423+0.152	1.5 W COLUMBUS	STILLWATER	11	35	53	2.940	24	28	RMS	154	20	277	0	13	7	0	29	49	62	1.5
P001	591+0.423	WOLF POINT	ROOSEVELT	3	58	58	5.798	32	32	PMS	1841	220	648	7	20	10	5	25	67	62	1.9
P002	540+0.855	HYSHAM	TREASURE	11	33	56	8.004	22	24	RMS	269	34	544	0	13	7	4	29	53	62	3.8
P002	347+0.000	W LIVINGSTON INT	PARK	10	49	49	1.639	32	32	RMS	1079	140	535	7	19	10	2	26	64	62	.6
P002	450+0.650	2.7 E LAUREL	YELLOWSTONE	11	64	64	.212	30	30	PMS	2291	297	506	10	28	10	0	21	69	63	.1
P002	556+0.882	4.0 W EAS 315	ROSEBUD	12	41	41	4.019	24	31	RMS	213	27	705	0	14	8	2	29	53	63	1.9
P002	417+0.827	2.9 W COLUMBUS	STILLWATER	11	51	51	1.376	34	34	BST	254	33	336	3	14	8	0	29	54	63	.6
P001	642+0.523	1.7 W CULBERTSON	ROOSEVELT	3	56	61	1.712	32	32	PMS	819	106	428	2	14	10	11	26	63	63	.6
P001	209+0.252	JCT SPUR RTE 1	GLACIER	2	63	63	.874	32	32	PMS	1193	227	478	7	24	10	1	23	65	63	.3
P003	299+0.296	0.3 E VAUGHN INT	CASCADE	6	61	61	.335	24	30	PMS	687	89	780	6	16	10	1	28	61	63	.1
P003	251+0.599	0.6 N HARDY CR SEP	CASCADE	6	33	53	1.492	20	24	RMS	92	13	205	0	12	6	0	29	47	63	.8
P002	708+0.712	BUTTE	SILVER BOW	9	57	57	.749	28	28	BST	877	105	872	0	10	5	20	28	63	63	.3
P004	33+0.199	FROMBERG	CARBON	11	54	54	.595	24	32	RMS	1794	233	828	4	16	10	12	26	68	63	.2
P805	34+0.946	2.1 N ST IGNATIUS	LAKE	1	60	60	.389	32	32	PMS	3358	490	720	10	27	10	4	20	71	63	.1
P005	145+0.620	OLNEY	FLATHEAD	1	55	60	11.263	26	26	PMS	640	83	319	5	18	9	3	26	61	63	4.4
P027	0+0.355	EKALAKA	CARTER	12	50	50	6.902	22	24	PMS	323	41	431	0	14	10	3	29	56	63	3.0
P023	95+0.564	6.0 N CARTER CO	POWDER RIVER	12	54	54	6.028	24	28	RMS	590	85	592	0	13	10	9	28	60	63	2.4
P016	68+0.398	CONN TO TOLUCA INT	BIG HORN	11	31	64	2.766	22	26	RMS	90	13	201	0	13	5	0	29	47	63	1.5
P016	296+0.098	13.6 S FAS 363	PHILLIPS	3	42	61	5.278	22	24	RMS	220	36	342	0	15	9	1	28	53	63	2.5
P016	224+0.499	3.9 N JCT FAP 43	FERGUS	5	59	64	12.938	28	28	RMS	319	53	654	0	11	10	6	29	56	63	5.7
P014	108+0.042	7.1 E FAP 45	WHEATLAND	10	53	53	8.427	24	28	RMS	889	115	558	4	16	10	6	27	63	63	3.1
P045	28+0.273	WHEATLAND CO	WHEATLAND	10	46	46	5.073	25	26	BST	244	31	398	0	13	10	2	29	54	63	2.3
P045	49+0.083	3.8 N HARLOWTON	WHEATLAND	10	49	54	9.470	24	24	PMS	680	88	469	3	17	10	4	27	61	63	3.7
P042	46+0.037	10.2 S VALLEY CO	MCCONE	4	57	64	6.173	24	32	BST	159	25	510	0	10	10	2	29	51	63	3.0
P032	0+0.000	JCT FAP RTE 25	ROOSEVELT	3	33	36	3.765	20	24	BST	249	34	635	0	8	10	7	29	54	63	1.7
P037	53+0.681	11.3 E LAME DEER	ROSEBUD	12	54	54	8.693	24	24	PMS	675	91	258	6	20	9	1	25	61	63	3.4
P043	9+0.491	JCT FAS RTE 235	FERGUS	5	50	50	5.335	24	28	RMS	692	89	318	2	14	10	10	26	62	63	2.0
P015	10+0.428	JCT EAS RTE 427	JUDITH BASIN	6	64	64	7.500	32	32	PMS	1169	139	403	7	21	10	3	25	66	64	2.6
P008	107+0.893	JCT FAI 90	BROADWATER	7	68	68	.308	40	40	RMS	896	116	118	10	28	10	1	15	64	64	.1
P011	182+0.694	4.2 N MONARCH	CASCADE	6	40	40	6.667	26	26	BST	449	67	306	3	18	9	2	27	59	64	2.7
P008	108+0.855	1.0 S FAI 90	BROADWATER	7	68	68	.320	44	44	RMS	896	116	118	10	28	10	1	15	64	64	.1
P008	87+0.738	TOSTON APPR RD	BROADWATER	7	50	51	11.260	24	26	RMS	1172	152	585	4	16	10	10	26	66	64	3.8
P010	20+0.057	3.8 N CHOUTEAU CO	CHOUTEAU	6	63	63	9.726	32	32	PMS	1517	197	640	6	22	10	5	25	68	64	3.1
P016	187+0.803	7.2 N FERGUS CO	FERGUS	5	52	52	4.896	24	28	RMS	475	61	333	4	16	10	3	27	60	64	2.0
P016	84+0.610	N BOY CROW INO RES	YELLOWSTONE	11	26	59	8.656	22	30	RMS	84	12	329	0	11	6	1	29	47	64	4.6
P023	101+0.585	CARTER CO	CARTER	12	54	54	6.878	24	28	RMS	586	84	592	2	13	10	8	28	61	64	2.7
P003	253+0.688	0.2 N TINT INTCH	CASCADE	6	33	53	1.210	24	28	RMS	93	13	156	0	12	6	1	29	48	64	.6

SUFFICIENCY RATINGS BY SECTIONS -- STATEWIDE

RT-#	MILEPOINT	SECTION DESCRIPTION	COUNTY	FIN YEARS 01ST	8T	1M	SECTION LENGTH	WIDTH SRF	ROY	SUF TYP	ADT	DHV	SERVICE VOLUME	----SUFFICIENCY RATINGS---- FND	SRF	ORN	SAF	CAP	TOT	ADJ	DEFIC MILES
P003	220+0.183	SPRING CR INTCH	LEWIS AND CLARK	7	35	35	7.702	20	24	PMS	61	19	482	0	10	5	1	29	45	64	4.2
P001	164+0.714	11.2 E WEST GLAC	FLATHEAD	1	49	59	1.214	26	26	PMS	852	162	398	6	21	10	3	24	64	64	.5
P001	159+0.503	6.0 E WEST GLACIER	FLATHEAD	1	49	59	5.217	26	26	PMS	865	165	357	5	19	8	9	23	64	64	1.9
P001	271+0.001	7.6 E TOOLE CO	TOOLE	2	53	66	7.061	32	32	RMS	1190	178	503	4	17	10	10	25	66	64	2.4
P002	565+0.190	1.6 W FORSYTH	ROSEBUD	12	50	56	.768	24	32	PMS	642	83	696	5	18	8	3	28	62	64	.3
P002	412+0.351	0.3 E SPRINGT INT	STILLWATER	11	31	59	5.347	24	30	RMS	164	21	453	2	15	5	1	29	52	64	2.6
P001	597+0.243	JCT FAP RTE 32	ROOSEVELT	3	58	58	4.565	32	32	PMS	1372	164	646	6	18	10	7	26	67	64	1.5
P002	580+0.697	0.3 E JCT FAI 94	ROSEBUD	12	31	47	7.024	20	26	RMS	77	10	468	0	11	4	2	30	47	65	3.7
P002	248+0.101	JCT FAP 29	JEFFERSON	7	31	41	3.696	24	30	PMS	179	23	659	0	14	10	1	29	54	65	1.7
P001	156+0.627	3.2 E WEST GLACIER	FLATHEAD	1	65	65	.521	24	28	RMS	885	169	378	8	24	10	0	23	65	65	.2
P001	363+0.532	KREMLIN FAS 450	HILL	2	36	70	8.591	28	32	RMS	1381	179	696	7	20	10	5	26	68	65	2.7
P001	197+0.816	GLACIER CO LINE	GLACIER	2	52	70	6.390	26	26	PMS	940	179	330	7	25	10	2	22	66	65	2.2
P001	278+0.809	0.3 E FAI 15	TOOLE	2	56	56	.440	60	60	PMS	2880	403	1720	3	14	9	20	26	72	65	.1
P001	424+0.712	HARLEM	BLAINE	2	68	68	4.358	40	40	PMS	1819	236	281	10	29	10	4	17	70	65	1.3
P002	694+0.000	BAKER	FALLON	12	68	68	5.058	40	40	PMS	803	104	599	5	20	10	3	27	65	65	1.8
P006	12+0.353	1.0 E BULL RIVER	SANDERS	8	58	58	1.214	32	32	BST	576	84	264	7	17	10	3	25	62	65	.5
P005	67+0.425	6.4 N POLSON	LAKE	1	54	70	3.855	30	30	PMS	1520	205	367	8	27	9	3	22	69	65	1.2
P006	0+0.000	IDAHO LINE	SANDERS	8	52	65	2.260	24	28	RMS	462	67	371	7	17	8	2	27	61	65	.9
P024	82+0.008	1.0 W JCT FAS 279	LEWIS AND CLARK	7	57	64	4.104	28	30	PMS	1017	152	410	8	22	10	2	24	66	65	1.4
P016	208+0.837	9.7 N JCT FAP 15	FERGUS	5	61	61	11.832	30	30	PMS	278	46	510	0	12	10	6	29	57	65	5.1
P019	16+0.911	4.4 W ANACONDA	DEER LODGE	9	59	59	5.072	28	28	PMS	1030	149	427	4	17	10	10	25	66	65	1.7
P015	7+0.062	JUDITH BASIN CO	JUDITH BASIN	6	61	61	3.343	32	32	PMS	1337	159	448	6	22	10	5	25	68	65	1.1
P015	5+0.302	5.3 E FAP 11	CASCADE	6	61	61	1.770	32	32	PMS	1391	165	448	6	21	10	7	24	68	65	.6
P015	66+0.986	2.0 E FAP 45	FERGUS	5	47	54	6.539	24	31	PMS	1532	182	522	6	20	9	9	25	69	65	2.0
P013	83+0.044	JEFFERSON CO LINE	JEFFERSON	7	34	52	.909	22	24	RMS	285	44	348	3	17	8	1	28	57	65	.4
P014	224+0.418	5.1 W INGOMAR	ROSEBUD	12	48	63	5.122	25	25	RMS	245	38	409	0	15	10	2	29	56	65	2.3
P042	1+0.583	MCCONE CO	MCCONE	4	60	64	6.310	24	40	BST	117	18	510	0	8	10	3	29	50	65	3.2
P036	16+0.265	JCT FAS RTE 382	SANDERS	8	63	63	2.732	28	28	PMS	701	105	599	5	20	10	2	27	64	65	1.0
P051	49+0.250	LAMBERT	RICHLAND	4	56	56	10.645	25	25	BST	293	41	400	0	15	10	4	28	57	65	4.6
P050	76+0.436	0.7 N FAS 345	GALLATIN	10	64	64	3.597	32	32	PMS	1971	374	720	8	26	10	4	22	70	65	1.1
P050	0+0.557	WEST YELLOWSTONE	GALLATIN	10	68	68	7.116	40	40	PMS	1362	299	288	10	26	10	8	14	68	65	2.3
P050	40+0.132	8.9 N PARK BOY	GALLATIN	10	60	60	7.823	28	28	PMS	992	155	436	7	22	10	3	25	67	66	2.6
P043	14+0.838	JCT FAS RTE 236	FERGUS	5	63	63	10.462	28	30	PMS	299	38	414	3	14	10	3	29	59	66	4.3
P014	23+0.519	MEAGHER CO	MEAGHER	10	55	55	9.978	24	27	PMS	391	58	346	5	18	9	1	27	60	66	4.0
P011	178+0.469	MONARCH	CASCADE	6	52	52	4.235	22	26	PMS	587	88	193	8	21	8	3	23	63	66	1.6
P017	31+0.365	4.0 W TERRY	PRAIRIE	4	31	57	4.030	24	30	RMS	124	16	530	0	14	6	2	30	52	66	1.9
P016	199+0.150	JCT FAP RTE 15	FERGUS	5	62	62	9.657	30	30	PMS	240	40	485	0	12	10	6	29	57	66	4.2
P005	92+0.740	4.9 N ROLLINS	LAKE	1	64	64	.749	32	32	PMS	1537	207	542	7	24	10	5	24	70	66	.2
P004	23+0.235	2.4 S BRIDGER	CARBON	11	72	72	2.441	40	40	PMS	1448	188	266	9	28	10	3	19	69	66	.8
P007	66+0.762	JCT FAS 269	RAVALLI	8	56	61	6.777	32	32	PMS	2791	362	720	10	25	10	6	22	73	66	1.8
P005	77+0.587	JCT FAP 36	LAKE	1	62	62	1.837	32	32	PMS	1402	189	672	7	21	10	5	26	69	66	.6
P003	457+0.487	4.7 N BABB	GLACIER	2	52	52	5.856	22	28	RMS	416	81	500	3	15	10	5	28	61	66	2.3
P003	402+0.350	7.1 S FAP RTE 1	GLACIER	2	60	60	7.233	32	32	PMS	718	173	529	5	21	10	4	25	65	66	2.5
P001	489+0.049	9.9 W SACO	PHILLIPS	3	67	67	9.965	40	40	PMS	1110	149	234	8	24	10	6	20	68	66	3.2
P001	601+0.789	4.6 E FAP 32	ROOSEVELT	3	60	60	9.761	32	32	PMS	1373	164	720	6	22	10	4	27	69	66	3.0
P001	280+0.100	SHELBY	TOOLE	2	54	59	11.649	32	32	PMS	1153	149	569	4	19	10	9	26	68	66	3.7
P001	315+0.301	6.5 W CHESTER	LIBERTY	2	47	60	6.466	26	26	RMS	831	108	500	7	18	10	4	27	66	66	2.2
P001	564+0.858	8.8 E NASHUA	VALLEY	3	61	61	8.184	32	32	PMS	1163	151	666	4	23	10	5	26	68	66	2.6
P002	251+0.881	3.7 E JCT FAP 29	JEFFERSON	7	31	42	2.279	24	30	RMS	225	29	388	2	15	10	0	29	56	66	1.0
P002	421+0.620	COLUMBUS	STILLWATER	11	47	63	1.520	24	30	PMS	202	26	327	4	15	8	1	29	57	67	.7
P002	137+0.938	0.2 E BEARMOUTH	GRANITE	8	33	34	3.680	22	28	RMS	91	11	414	0	12	7	2	30	51	67	1.8
P001	457+0.675	3.1 E DODSON	PHILLIPS	3	63	63	9.025	32	32	PMS	1149	149	672	6	21	10	5	27	69	67	2.8
P001	278+0.459	JCT FAI 15	TOOLE	2	60	60	.350	60	60	PMS	2880	403	3440	3	13	10	20	28	74	67	.1
P001	542+0.429	GLASGOW	VALLEY	3	62	62	1.386	68	68	PMS	3143	424	2112	6	24	10	7	27	74	67	.4
P004	0+0.000	WYOMING LINE	CARBON	11	49	49	.516	24	30	RMS	840	109	648	8	21	10	1	27	67	67	.2

SUFFICIENCY RATINGS BY SECTIONS -- STATEWIDE

RT-#	MILEPOINT	SECTION DESCRIPTION	COUNTY	FIN YEARS DIST	BY	IM	SECTION LENGTH	WIDTH SRF	ROY	SUF TYP	ADT	DHV	SERVICE VOLUME	SUFFICIENCY RATINGS END	SRF	CRN	SAF	CAP	TOT	ADJ	DEFIC MILES
P003	315+0.870	8.8 N FAP 24	CASCADE	6	62	62	1.232	36	36	BST	972	126	616	4	19	10	8	27	68	67	.4
P007	59+0.036	VICTOR FAS 370	RAVALLI	8	56	61	7.721	32	32	PMS	2445	317	774	10	25	10	4	24	73	67	2.1
P006	10+0.279	JCT FAS 202	SANDERS	8	52	52	1.095	24	28	RMS	563	82	283	7	16	10	5	26	64	67	.4
P007	83+0.246	0.5 N LOLO	MISSOULA	8	68	68	6.899	68	68	PMS	6273	815	1800	10	28	10	6	23	77	67	1.6
P017	6+0.191	5.8 E MILES CITY	CUSTER	12	54	54	2.171	24	32	PMS	200	26	680	0	16	10	2	29	57	67	.9
P016	79+0.406	BIG HORN-YELLST CO	YELLOWSTONE	11	33	57	5.167	22	24	RMS	78	11	464	0	14	5	0	30	49	67	2.6
P011	167+0.998	NEIHART	CASCADE	6	52	52	10.526	22	26	PMS	547	82	492	7	19	8	2	28	64	67	3.8
P051	38+0.441	5.8 E RICHLAND CO	RICHLAND	4	57	57	10.781	26	30	BST	204	28	565	0	12	10	6	29	57	67	4.6
P055	0+0.000	GR FALLS INT AIRPT	CASCADE	6	73	73	.741	32	32	PMS	3750	337	662	5	20	8	20	22	75	67	.2
P053	40+0.546	6.3 N GOLD VAL CO	GOLDEN VALLEY	11	56	56	4.860	30	30	BST	914	118	391	0	13	10	19	25	67	67	1.6
P049	0+0.335	DILLON	BEAVERHEAD	9	36	73	.102	40	40	RMS	2325	302	828	6	18	6	20	25	74	68	.0
P046	58+0.863	.8 E BEAVERHEAD CO	BEAVERHEAD	9	61	61	6.051	26	28	PMS	308	46	371	5	18	8	2	28	61	68	2.4
P048	0+1.173	HARDIN	BIG HORN	11	70	70	.161	40	40	RMS	2816	394	340	8	24	10	20	13	75	68	.0
P043	35+0.280	ROY	FERGUS	5	62	62	7.565	30	30	PMS	297	38	600	3	16	10	3	29	61	68	3.0
P029	10+0.757	2.3 E VIRGINIA CTY	MADISON	9	56	56	2.337	28	28	PMS	582	122	194	6	19	10	9	21	65	68	.8
P037	82+0.659	CUSTER FOR BORY	POWDER RIVER	12	67	67	2.083	28	28	PMS	487	65	289	5	18	10	4	27	64	68	.7
P008	54+0.482	JEFFERSON CO	JEFFERSON	7	69	69	1.514	40	40	PMS	2250	344	283	10	27	10	15	12	74	68	.4
P011	75+0.310	CLYDE PARK	PARK	10	38	38	.061	20	24	RMS	669	100	582	0	11	8	20	27	66	68	.0
P016	71+0.147	8.2 E BIG HORN CO	BIG HORN	11	33	52	8.279	22	26	RMS	75	11	523	0	14	6	0	30	50	68	4.1
P020	13+0.047	11.3 N GLENDIVE	DAWSON	4	69	69	5.607	40	40	PMS	787	102	165	8	25	10	3	21	67	68	1.9
P023	50+0.581	POWDER RIVER CO	POWDER RIVER	12	52	60	5.178	24	28	RMS	393	56	378	0	15	10	10	28	63	68	1.9
P006	11+0.402	BULL RIVER	SANDERS	8	63	63	.956	28	28	RMS	573	83	342	8	19	10	2	26	65	68	.3
P006	4+0.625	4.6 E IDAHO LINE	SANDERS	8	52	64	3.629	24	28	RMS	483	70	342	5	18	9	5	27	64	68	1.3
P004	33+0.798	0.6 N FROMBERG	CARBON	11	68	68	8.920	40	40	PMS	1818	236	643	8	25	10	5	24	72	68	2.5
P004	0+0.516	0.5 N WYO LINE	CARBON	11	56	63	12.924	32	32	PMS	857	111	569	4	19	10	8	27	68	68	4.1
P003	183+0.377	1.6 N CLANCY	JEFFERSON	7	30	69	.424	24	24	PMS	220	28	335	5	18	6	0	29	58	68	.2
P003	438+0.515	8.2 N FAS 445	GLACIER	2	58	64	6.011	44	44	PMS	785	153	331	8	24	10	2	23	67	68	2.0
P001	291+0.748	6.8 E FAS 417	TOOLE	2	56	59	8.023	32	32	PMS	907	117	599	3	20	10	8	27	68	68	2.6
P001	508+0.040	6.6 E VALLEY CO	VALLEY	3	66	66	7.595	40	40	PMS	1151	155	260	7	25	10	7	21	70	68	2.3
P001	254+0.578	CUT BANK	GLACIER	2	55	55	.229	42	42	PMS	3270	392	817	5	17	10	20	23	75	68	.1
P002	78+0.778	1.5 E MISSOULA CO	MISSOULA	8	63	63	.670	24	24	RMS	272	35	230	5	17	10	0	28	60	68	.3
P001	611+0.926	POPLAR	ROOSEVELT	3	70	70	13.687	40	40	PMS	1202	156	281	7	24	10	8	22	71	69	4.0
P001	197+0.193	0.6 W GLACIER CO	FLATHEAD	1	52	70	.623	26	26	PMS	856	163	324	9	28	10	0	22	69	69	.2
P001	307+0.040	LIBERTY CO	LIBERTY	2	57	62	.983	32	32	PMS	724	94	629	5	18	10	7	28	68	69	.3
P003	262+0.040	1.8 N CASCADE	CASCADE	6	24	53	12.577	24	24	RMS	50	7	396	0	13	4	1	30	48	69	6.5
P006	23+0.327	TUSCOR	SANDERS	8	64	64	6.097	32	32	PMS	689	100	672	4	22	10	4	28	68	69	2.0
P005	156+0.922	LINCOLN CO	LINCOLN	1	55	60	2.697	26	26	PMS	575	74	319	4	20	9	6	27	66	69	.9
P021	47+2.078	CONRAD	PONDERA	6	51	65	8.734	32	32	RMS	269	34	482	4	16	10	2	29	61	69	3.4
P008	65+0.436	0.7 S WINSTON	BROADWATER	7	65	65	11.541	32	32	PMS	1778	231	748	9	25	10	4	25	73	69	3.1
P014	268+0.759	16.3 E VANADA	ROSEBUD	12	57	57	1.760	32	32	BST	478	76	572	5	19	10	3	28	65	69	.6
P014	252+0.337	VANADA	ROSEBUD	12	54	54	7.161	24	24	RMS	248	39	409	3	16	10	2	29	60	69	2.9
P014	259+0.489	7.2 E VANADA	ROSEBUD	12	54	54	5.580	24	24	RMS	254	40	573	2	14	10	6	29	61	69	2.2
P014	55+0.802	10.7 E FAP 11	MEAGHER	10	56	58	7.372	28	28	PMS	335	43	327	3	18	10	3	28	62	69	2.8
P042	8+0.299	6.3 N MCCONE CO	MCCONE	4	63	64	11.418	24	42	BST	116	18	560	0	9	10	5	30	54	69	5.3
P050	31+0.181	YELL PARK BOY	GALLATIN	10	60	60	8.921	28	28	PMS	915	143	436	7	23	10	4	25	69	69	2.8
P050	7+0.330	7.2 N WEST YELL	GALLATIN	10	68	68	1.057	40	40	PMS	1158	254	720	9	25	10	2	25	71	69	.3
P050	70+0.197	5.6 S FAS 345	GALLATIN	10	67	67	6.249	28	28	PMS	1571	274	643	9	25	10	5	24	73	69	1.7
P050	8+0.373	JCT FAS RTE 499	GALLATIN	10	64	64	.151	52	52	PMS	812	127	296	9	26	10	1	24	70	70	.0
P051	59+0.918	10.6 E LAMBERT	RICHLAND	4	55	55	4.437	25	25	BST	349	48	377	4	18	10	4	28	64	70	1.6
P045	70+0.433	FERGUS CO	FERGUS	5	47	57	1.200	24	24	RMS	754	98	266	2	14	9	20	24	69	70	.4
P048	11+0.643	11.0 N HARDIN	BIG HORN	11	54	54	6.665	24	24	RMS	267	37	494	4	16	10	3	29	62	70	2.5
P042	31+0.776	29.8 N MCCONE CO	MCCONE	4	56	64	5.463	24	34	BST	116	18	560	0	10	10	5	30	55	70	2.5
P033	9+0.560	8.9 N LIBBY	LINCOLN	1	67	67	4.003	34	34	PMS	1670	217	722	9	26	10	4	25	74	70	1.0
P015	17+0.930	7.5 E FAS 427	JUDITH BASIN	6	64	64	3.967	32	32	PMS	1207	143	592	8	24	10	4	26	72	70	1.1
P014	158+0.003	6.3 E MUSSELS CO	MUSSELSHELL	11	56	56	2.482	24	28	RMS	307	39	629	3	15	10	6	29	63	70	.9

RT-#	MILEPOINT	SECTION DESCRIPTION	COUNTY	FIN YEARS DIST	BT	IM	SECTION LENGTH	WIDTH SRF	ROY	SUF TYP	ADT	OHV	SERVICE VOLUME	---SUFFICIENCY RATINGS--- FNO	SRF	ORN	SAF	CAP	TCT	ADJ	DEFIC MILES
P011	157+0.700	CASCADE CO	CASCADE	6	59	63	7.208	26	26	PMS	436	65	207	8	21	10	1	25	65	70	2.5
P010	104+0.365	6.9 S FAP 1	HILL	2	67	67	5.125	40	40	PMS	1550	201	320	9	24	10	9	21	73	70	1.4
P008	98+0.993	0.8 E JCT FAS 437	BROADWATER	7	52	52	8.748	24	28	RMS	1478	192	478	3	17	10	19	24	73	70	2.4
P010	29+0.727	13.5 N CHOUTEAU CO	CHOUTEAU	6	64	64	9.834	32	32	PMS	1574	204	720	7	24	10	7	26	74	70	2.6
P022	81+0.351	5.5 S FROID	ROOSEVELT	3	59	59	7.156	32	32	PMS	771	115	406	5	18	10	10	26	69	70	2.2
P024	127+0.465	JCT SPUR RTE 24	CASCADE	6	59	59	5.720	32	32	PMS	1431	200	643	8	26	10	4	25	73	70	1.5
P028	47+0.309	2.3 N WYO BORY	CARBON	11	65	65	6.415	28	28	PMS	398	89	291	7	23	10	0	25	65	70	2.2
P023	14+0.654	12.4 S FAI RTE 94	CUSTER	12	62	62	10.568	30	30	PMS	422	61	510	5	16	10	6	28	65	70	3.7
P017	19+0.177	0.6 E DIAMOND INT	CUSTER	12	29	41	3.286	24	26	BST	36	4	567	0	11	5	1	30	47	70	1.7
P016	264+0.333	8.1 N FAS 376	PHILLIPS	3	57	59	7.800	24	29	PMS	206	34	496	3	16	10	2	29	60	70	3.1
P016	180+0.604	FERGUS CO	FERGUS	5	63	63	1.119	30	30	PMS	419	54	333	7	19	10	1	28	65	70	.4
P008	3+0.914	JCT FAS 407	POWELL	8	64	64	7.362	32	32	PMS	1281	166	504	8	25	10	4	25	72	70	2.1
P002	699+0.045	5.1 E BAKER	FALLON	12	68	68	6.441	40	40	PMS	559	72	296	5	22	10	4	26	67	70	2.1
P001	667+0.454	JCT FAP 1 E GLAC	GLACIER	2	29	72	2.287	24	24	PMS	662	133	728	7	28	5	1	27	68	70	.7
P002	102+0.038	0.5 W MISSOULA	MISSOULA	8	68	68	.544	72	88	PMS	5475		1480	9	26	10	4	30	79	70	.1
P002	152+0.938	1.6 W DRUMMOND	GRANITE	8	64	64	1.554	24	24	PMS	307	39	193	7	19	10	1	27	64	71	.6
P002	79+0.448	2.2 E MISSOULA CO	MISSOULA	8	64	64	.585	24	24	RMS	325	42	302	7	19	10	1	28	65	71	.2
P001	556+0.131	NASHUA	VALLEY	3	70	70	8.685	32	32	PMS	1179	159	643	8	25	10	4	26	73	71	2.3
P001	554+0.658	0.5 W NASHUA	VALLEY	3	56	70	.526	32	32	PMS	1230	166	503	9	26	10	3	25	73	71	.1
P003	184+0.095	2.3 N CLANCY	JEFFERSON	7	30	69	.517	24	24	PMS	186	24	381	5	18	7	1	29	60	71	.2
P006	47+0.218	2.6 E BELKNAP	SANDERS	8	64	64	2.474	32	32	PMS	755	110	378	8	24	10	2	26	70	71	.7
P018	13+0.047	7.0 S ROSEBUD CO	CUSTER	12	63	63	5.000	30	30	PMS	283	36	612	4	16	10	5	29	64	71	1.8
P016	133+0.682	4.5 N MUSSELSH CO	MUSSELSHELL	11	66	66	8.466	32	32	PMS	1117	145	548	9	25	10	3	26	73	71	2.3
P018	2+0.159	JCT FAS RTE 489	CUSTER	12	64	64	10.901	30	30	PMS	375	48	554	5	18	10	4	29	66	71	3.7
P024	16+0.029	POTOMAC	MISSOULA	8	68	68	6.575	40	40	PMS	1524	251	420	9	28	10	6	21	74	71	1.7
P008	57+0.135	1.1 E BROADWATER	BROADWATER	7	72	72	8.303	34	34	PMS	1761	228	568	9	24	10	8	24	75	71	2.1
P011	126+0.708	WHITE SULPHUR	MEAGHER	10	65	65	2.417	40	40	PMS	813	121	296	9	23	10	5	24	71	71	.7
P028	101+0.151	0.6 S FAP 4	CARBON	11	68	68	.587	40	40	PMS	1758	351	309	7	25	10	20	13	75	71	.1
P042	37+0.240	35.3 N MCCONE CO	MCCONE	4	57	64	8.785	24	32	BST	123	19	560	0	10	10	8	29	57	71	3.8
P043	29+0.037	FERGUS	FERGUS	5	63	63	6.226	28	30	PMS	319	41	600	5	18	10	2	29	64	71	2.2
P050	8+0.524	0.2 N FAS 499	GALLATIN	10	62	72	1.955	32	32	PMS	815	127	182	10	30	10	1	20	71	71	.6
P045	71+0.629	1.2 N FERGUS CO	FERGUS	5	41	70	6.838	24	24	PMS	762	99	349	8	25	10	2	26	71	72	2.0
P051	32+0.582	RICHLAND CO	RICHLAND	4	58	58	5.840	28	32	BST	190	26	428	4	16	10	3	29	62	72	2.2
P036	18+0.961	JCT SPUR FAP 36	SANDERS	8	63	63	7.161	28	28	PMS	614	92	693	7	22	10	3	28	70	72	2.1
P036	31+0.138	LAKE CO	LAKE	1	40	40	.511	20	25	BST	426	63	392	0	13	7	20	28	68	72	.2
P010	7+0.159	3.6 N GREAT FALLS	CASCADE	6	40	71	2.469	28	28	PMS	1897	246	666	8	28	9	7	24	76	72	.6
P014	100+0.898	JCT FAP RTE 45	WHEATLAND	10	65	65	7.126	40	40	PMS	920	119	281	8	25	10	5	24	72	72	2.0
P028	53+0.726	8.7 N WYO BORY	CARBON	11	65	65	6.274	28	28	PMS	499	112	394	8	24	10	1	26	69	72	1.9
P017	38+0.695	2.1 E TERRY	PRAIRIE	4	31	49	5.120	24	24	RMS	40	5	348	0	14	5	1	30	50	72	2.6
P016	142+0.172	8.0 MI S KLEIN	MUSSELSHELL	11	65	65	8.038	32	32	PMS	1143	148	720	8	24	10	5	27	74	72	2.1
P017	22+0.374	PRAIRIE CO LINE	PRAIRIE	4	31	57	7.332	22	26	RMS	42	5	456	0	13	6	1	30	50	72	3.7
P019	5+0.559	JCT FAP RTE 47	DEER LODGE	9	61	61	1.543	76	76	PMS	5942	772	2208	10	26	10	10	25	81	72	.3
P003	456+0.621	3.8 N BASS	GLACIER	2	61	61	.866	28	28	RMS	612	119	554	7	22	10	4	27	70	72	.3
P003	448+0.813	4.3 N ST MARYS	GLACIER	2	56	64	4.001	32	32	PMS	793	154	630	9	25	10	2	26	72	72	1.1
P001	656+0.309	10.8 W N O LINE	ROOSEVELT	3	55	62	5.246	32	32	PMS	802	108	592	8	21	10	6	27	72	72	1.5
P001	472+0.410	MALTA	PHILLIPS	3	67	67	8.975	40	40	PMS	1150	149	234	10	27	10	7	20	74	72	2.3
P001	332+0.634	HILL CO	HILL	2	71	71	9.281	40	40	PMS	989	128	184	10	30	10	3	20	73	72	2.5
P002	290+0.332	JCT FAI RTE 90	GALLATIN	10	64	69	.852	32	32	PMS	450	58	604	7	21	10	1	29	68	72	.3
P002	588+0.068	3.7 W HATHAWAY	ROSEBUD	12	31	73	3.767	24	24	BST	77	10	575	0	14	4	8	30	56	73	1.7
P001	263+0.107	0.3 E TOOLE CO	TOOLE	2	65	65	7.491	32	32	PMS	1131	169	666	10	24	10	5	26	75	73	1.9
P002	77+0.340	MISSOULA CO LINE	MISSOULA	8	26	34	1.263	20	20	BST	176	22	599	0	10	3	20	29	62	73	.5
P001	670+0.214	2.8 N EAST GLAC	GLACIER	2	29	72	8.761	24	24	PMS	402	81	728	7	28	5	0	28	68	73	2.8
P001	184+0.217	12.6 W GLACIER CO	FLATHEAD	1	67	67	12.259	32	32	PMS	843	161	575	9	25	10	3	26	73	73	3.3
P001	466+0.722	12.1 E DODSON	PHILLIPS	3	53	53	4.948	24	30	RMS	1389	180	600	2	18	10	20	26	76	73	1.2
P019	62+0.597	1.0 S DRUMMOND	GRANITE	8	66	66	.628	40	40	PMS	759	110	240	10	27	10	2	23	72	73	.2

SUFFICIENCY RATINGS BY SECTIONS -- STATEWIDE

RT-#	MILEPOINT	SECTION DESCRIPTION	COUNTY	FIN DIST	YEARS BT	YEARS IM	SECTION LENGTH	WIDTH SRF	WIDTH RDY	SUF TYP	ADT	DHV	SERVICE VOLUME	SUFFICIENCY RATINGS FND	SRF	DRN	SAF	CAP	TUT	ADJ	DEFIC MILES
P028	45+0.000	MONT WYO BORY	CARBON	11	65	65	2.331	28	28	PMS	328	73	248	8	22	10	1	26	67	73	.8
P015	57+0.839	3.4 E MOCCASIN	JUDITH BASIN	6	71	71	6.520	32	32	PMS	1457	173	621	9	27	10	4	26	76	73	1.6
P011	154+0.339	3.3 S CASCADE CO	MEAGHER	10	59	63	3.335	40	40	PMS	392	58	963	7	21	10	1	29	68	73	1.1
P011	40+0.712	3.5 N FAS 476	PARK	10	65	65	9.177	32	32	PMS	1131	243	748	9	28	10	3	25	75	73	2.3
P043	25+0.294	10.5 N FAS 236	FERGUS	5	63	63	3.738	28	30	PMS	277	36	442	5	18	10	4	29	66	73	1.3
P045	78+0.456	JUDITH BASIN CO	JUDITH BASIN	6	41	70	2.021	24	24	RMS	769	99	463	8	25	10	2	27	72	73	.6
P050	15+0.000	6.7 N FAS 499	GALLATIN	10	63	63	1.642	32	32	PMS	832	130	182	6	18	10	20	19	73	73	.4
P051	9+0.094	0.8 E DAWSON CO	DAWSON	4	59	59	9.669	28	28	PMS	174	24	371	4	17	10	3	29	63	74	3.6
P046	51+0.396	DEER LODGE CO LINE	DEER LODGE	9	61	61	5.577	26	28	PMS	206	30	454	6	18	10	1	29	64	74	2.0
P037	69+0.625	6.3 E POWDER R CO	POWDER RIVER	12	67	67	9.659	28	28	PMS	471	63	435	4	17	10	11	28	70	74	2.9
P033	54+0.526	0.7 N RES BR	LINCOLN	1	71	71	10.394	34	34	PMS	731	95	365	9	27	10	1	26	73	74	2.8
P037	79+0.284	15.0 E POWDER R CO	POWDER RIVER	12	67	67	3.381	28	28	PMS	479	64	117	5	19	10	14	22	70	74	1.0
P008	52+0.831	3.0 E EAST HELENA	LEWIS AND CLARK	7	69	69	1.670	40	40	PMS	2446	374	344	9	26	10	20	14	79	74	.4
P014	265+0.115	12.6 E VANADA	ROSEBUD	12	57	57	3.627	32	32	BST	271	43	705	4	16	10	8	29	67	74	1.2
P014	88+0.033	JCT FAS RTE 296	WHEATLAND	10	66	66	4.784	40	40	PMS	593	77	296	8	23	10	5	26	72	74	1.3
P014	92+0.813	6.5 W HARLOWTON	WHEATLAND	10	68	68	6.513	40	40	PMS	693	90	296	9	25	10	4	25	73	74	1.8
P014	217+0.153	10.0 E ROSEBUD CO	ROSEBUD	12	48	63	7.269	25	25	RMS	236	37	523	0	14	10	13	29	66	74	2.5
P015	279+0.794	CIRCLE	MCCONE	4	66	66	1.016	32	32	PMS	1010	154	592	8	28	10	3	26	75	74	.3
P023	119+0.471	20.4 N WYO LINE	CARTER	12	55	55	10.845	28	28	BST	630	91	654	2	15	10	17	28	72	74	3.0
P016	220+0.624	JCT FAP RTE 43	FERGUS	5	62	62	3.889	30	30	PMS	320	53	523	3	18	10	9	28	68	74	1.2
P016	175+0.885	PETROLEUM CO	PETROLEUM	5	63	63	4.714	30	30	PMS	446	57	504	7	21	10	4	28	70	74	1.4
P019	38+0.582	.4 N PHILLIPSBURG	GRANITE	8	60	60	9.701	24	32	PMS	479	69	428	6	19	10	7	28	70	74	2.9
P001	171+0.169	25.6 W GLACIER CO	FLATHEAD	1	66	66	6.460	32	32	PMS	819	156	428	7	24	10	8	25	74	74	1.7
P001	299+0.766	7.3 W LIBERTY CO	TOOLE	2	57	62	7.266	32	32	PMS	775	100	569	3	19	10	15	27	74	74	1.9
P002	538+0.370	I94 S HYSHAM	TREASURE	11	64	64	2.514	30	30	PMS	673	87	664	6	24	10	5	28	73	74	.7
P002	644+0.095	2.6 E LOCATE	CUSTER	12	65	65	11.760	40	40	PMS	397	51	266	7	21	10	4	27	69	74	3.6
P002	571+1.106	7.0 W ROSEBUD	ROSEBUD	12	28	52	2.843	20	20	RMS	127	16	593	0	8	3	20	30	61	74	1.1
P003	255+0.078	1.4 N TINT INTCH	CASCADE	6	63	63	1.287	24	24	PMS	94	14	432	5	14	8	1	30	58	74	.5
P003	444+0.544	ST MARYS	GLACIER	2	64	64	4.280	32	32	PMS	798	155	597	9	25	10	4	26	74	74	1.1
P003	314+0.375	7.3 N FAP 24	CASCADE	6	42	42	1.479	24	30	PMS	930	120	600	5	15	8	20	27	75	74	.4
P006	14+0.720	3.4 E BULL RIVER	SANDERS	8	64	64	8.606	32	32	PMS	601	87	428	7	23	10	5	27	72	74	2.4
P006	104+0.678	4.5 W DIXON	SANDERS	8	69	69	.388	32	32	PMS	713	106	642	9	26	10	1	28	74	75	.1
P003	275+0.397	0.8 N ULM INTCH	CASCADE	6	47	47	6.606	30	32	RMS	184	24	536	5	20	7	4	29	65	75	2.3
P001	231+0.966	3.2 E BLACKFOOT	GLACIER	2	50	63	1.203	24	30	RMS	1273	203	530	6	17	10	20	24	77	75	.3
P001	638+0.084	6.0 W CULBERTSON	ROOSEVELT	3	52	52	1.723	24	30	RMS	770	100	663	0	16	10	20	28	74	75	.4
P016	260+0.891	4.6 N FAS 376	PHILLIPS	3	57	59	3.479	24	28	PMS	224	37	623	3	18	10	6	29	66	75	1.2
P019	0+0.000	JCT FAI RTE 90	DEER LODGE	9	64	64	2.889	76	76	PMS	2288	297	2208	9	28	10	5	28	80	75	.6
P013	0+0.000	IDAHO LINE	MADISON	9	62	62	8.564	32	32	BST	277	55	546	4	17	10	9	28	68	75	2.7
P011	97+1.030	MEAGHER CO	MEAGHER	10	42	52	2.756	24	24	RMS	249	37	838	0	10	8	20	29	67	75	.9
P045	67+0.899	FERGUS CO	FERGUS	5	47	73	1.926	24	24	PMS	736	95	494	3	14	10	20	27	74	75	.5
P046	56+0.960	SILVER BOW CO LINE	SILVER BOW	9	61	61	1.055	26	28	PMS	202	30	427	6	19	10	2	29	66	75	.4
P046	64+0.920	WISE RIVER	BEAVERHEAD	9	70	70	.398	44	44	PMS	394	59	522	9	24	10	0	28	71	76	.1
P014	122+0.568	GOLDEN VALLEY CO	GOLDEN VALLEY	11	67	67	2.375	40	40	PMS	805	104	296	8	25	10	8	25	76	76	.6
P023	25+0.192	23.0 S FAI RTE 94	CUSTER	12	62	62	2.619	30	30	PMS	415	60	485	7	18	10	9	28	72	76	.7
P002	80+0.033	3.4 W NINE MILE	MISSOULA	8	39	61	3.136	24	30	RMS	456	59	504	3	14	7	20	28	72	76	.9
P002	78+0.603	1.3 E MISSOULA CO	MISSOULA	8	36	45	.175	24	30	RMS	236	30	432	0	12	7	20	29	68	76	.1
P001	661+0.539	5.6 W N D LINE	ROOSEVELT	3	55	62	5.604	32	32	PMS	738	99	403	8	21	10	10	26	75	76	1.4
P001	348+0.215	HINGHAM	HILL	2	60	60	6.381	32	32	PMS	1076	139	672	8	22	10	10	27	77	76	1.5
P001	634+0.794	8.6 E BROCKTON	ROOSEVELT	3	52	52	3.299	24	30	RMS	740	96	414	2	16	10	20	27	75	76	.8
P003	186+0.199	1.5 S MONT CITY	JEFFERSON	7	39	69	1.462	24	36	PMS	156	20	235	5	20	8	3	29	65	76	.5
P003	203+0.300	JCT FAS RTE 279	LEWIS AND CLARK	7	62	62	.423	28	28	PMS	870	113	696	10	26	10	3	28	77	77	.1
P004	13+0.436	13.4 N WYO LINE	CARBON	11	59	59	5.773	32	32	PMS	920	119	599	2	16	10	20	27	77	77	1.3
P002	83+0.169	0.3 W NINE MILE	MISSOULA	8	64	64	.315	30	30	PMS	496	64	432	10	26	10	0	28	74	77	.1
P002	661+0.731	FALLON CO	FALLON	12	67	67	6.054	40	40	PMS	379	49	201	7	23	10	6	26	72	77	1.7
P020	6+0.132	4.4 N GLENDIVE	DAWSON	4	67	67	6.856	40	40	PMS	882	114	565	9	27	10	4	27	77	77	1.6

SUFFICIENCY RATINGS BY SECTIONS -- STATEWIDE

RT-#	MILEPOINT	SECTION DESCRIPTION	COUNTY	FIN YEARS DIST	BT	IM	SECTION LENGTH	WIDTH SRF	RGY	SUF TYP	ADT	DHV	SERVICE VOLUME	SUFFICIENCY RATINGS END	SRF	DRN	SAF	CAP	TOT	ADJ	DEFIC MILES
P019	2+0.896	OPPORTUNITY	DEER LODGE	9	61	61	2.670	76	76	PMS	3542	460	2208	9	26	10	11	27	83	77	.5
P015	64+0.958	JCT FA RTE 45	FERGUS	5	71	71	2.016	32	32	PMS	1502	178	621	10	30	10	4	26	80	77	.4
P015	289+0.829	DAWSON CO	DAWSON	4	64	64	7.066	32	32	PMS	476	61	448	7	24	10	5	28	74	77	1.8
P011	30+0.977	JCT FAS RTE 362	PARK	10	61	61	9.708	32	32	PMS	982	211	748	4	27	10	6	26	76	77	2.1
P010	84+0.818	4.8 N BIG SANDY	CHOUTEAU	6	70	70	1.223	32	32	PMS	1005	130	720	10	29	10	2	27	78	77	.3
P011	10+0.864	10.7 N GARDINER	PARK	10	69	69	5.766	32	32	BST	707	152	546	10	28	10	2	26	76	77	1.4
P051	18+0.776	10.5 E DAWSON CO	DAWSON	4	59	59	8.456	28	28	PMS	173	24	342	4	20	10	3	25	66	77	2.9
P051	27+0.527	RICHEY	DAWSON	4	58	58	5.039	28	32	BST	224	31	580	5	18	10	8	29	70	78	1.5
P046	41+0.858	DEER LODGE CO LINE	DEER LODGE	9	61	61	9.356	26	28	PMS	184	27	448	7	21	9	2	29	68	78	3.0
P035	10+0.035	10.1 E FAP RTE 7	RAVALLI	8	66	66	4.535	28	28	BST	137	20	126	6	21	10	1	28	66	78	1.5
P045	67+0.221	JUDITH BASIN CO	JUDITH BASIN	6	47	73	.678	24	24	PMS	734	95	518	4	16	10	20	27	77	78	.2
P008	108+0.202	0.3 S FAI 90	BROADWATER	7	52	52	.653	24	28	RMS	896	116	558	4	17	10	20	27	78	78	.1
P011	138+0.718	9.5 N FAP 14	MEAGHER	10	59	63	7.386	26	26	PMS	381	57	372	8	23	10	5	28	74	78	1.9
P011	146+0.022	11.6 S CASCADE CO	MEAGHER	10	59	63	8.316	26	26	PMS	386	57	372	8	24	10	3	28	73	78	2.2
P010	89+0.607	0.2 N HILL CO	HILL	2	70	70	1.319	32	32	PMS	1108	144	720	10	28	10	4	27	79	78	.3
P009	20+0.149	JCT FAP 24	LEWIS AND CLARK	7	63	63	.726	32	32	PMS	316	50	411	8	24	10	2	28	72	78	.2
P016	181+0.704	1.1 N FERGUS CO	FERGUS	5	65	65	6.059	30	30	PMS	440	57	392	8	22	10	6	28	74	78	1.6
P016	125+0.519	3.5 S MUSSEL CO	YELLOWSTONE	11	68	68	1.739	40	40	PMS	1067	138	403	9	28	10	7	25	79	78	.4
P017	70+0.579	0.7 W GLENDIVE	DAWSON	4	69	69	.126	32	32	PMS	3319	398	432	9	29	10	20	16	84	78	.0
P002	145+0.524	9.1 W DRUMMOND	GRANITE	8	36	36	.964	22	32	RMS	185	24	388	0	12	7	20	29	68	78	.3
P002	286+0.695	GALLATIN CO LINE	GALLATIN	10	50	50	1.106	34	34	BST	630	81	629	3	16	10	20	28	77	78	.3
P002	325+0.832	1.5 E BOZEMAN	GALLATIN	10	71	71	.696	28	28	PMS	441	57	495	9	27	10	0	28	74	78	.2
P001	423+0.924	0.8 W HARLEM	BLAINE	2	68	68	.797	40	40	PMS	1754	228	281	9	28	10	16	18	81	78	.2
P001	32+0.748	LIBBY	LINCOLN	1	71	71	.561	68	68	PMS	7328	879	1720	9	25	10	20	22	86	78	.1
P001	669+0.592	2.2 N EAST GLAC	GLACIER	2	29	72	.622	24	24	PMS	601	121	611	8	28	10	3	27	76	78	.1
P001	169+0.063	15.8 E WEST GLAC	FLATHEAD	1	61	61	2.107	32	34	BST	835	159	428	5	19	10	20	24	78	78	.5
P003	382+0.648	8.4 N DUPUYER	PONDERA	6	66	66	5.576	34	34	PMS	580	139	640	10	26	10	3	27	76	78	1.3
P003	182+0.809	1.0 N CLANCY	JEFFERSON	7	69	69	.568	24	24	PMS	242	31	248	9	24	10	1	28	72	79	.2
P002	144+0.557	10.1 W DRUMMOND	GRANITE	8	36	36	.250	22	32	RMS	164	21	432	0	9	10	20	29	68	79	.1
P001	446+0.310	PHILLIPS CO	PHILLIPS	3	73	73	7.360	40	40	PMS	1039	135	281	10	30	10	7	23	80	79	1.5
P001	341+0.907	RUDYARD FAS 231	HILL	2	60	60	5.813	32	32	PMS	1166	151	720	8	23	10	13	27	81	79	1.1
P002	609+0.902	I94 W MILES CITY	CUSTER	12	62	62	.909	32	32	PMS	1424	160	567	7	20	10	18	26	81	79	.2
P027	71+0.318	7.9 S WIBAUX	WIBAUX	4	65	65	2.083	28	28	PMS	500	65	353	10	27	10	2	27	76	79	.5
P022	73+0.876	2.0 S ROOSEVELT CO	ROOSEVELT	3	71	71	1.992	32	32	PMS	646	96	532	10	28	10	3	27	78	79	.4
P014	2+0.398	JCT FAS RTE 284	BROADWATER	7	64	64	3.999	32	32	PMS	513	76	548	8	25	10	5	28	76	79	1.0
P011	19+0.339	11.6 S FAS 362	PARK	10	61	61	11.618	32	32	PMS	795	170	748	9	27	10	6	27	79	79	2.4
P015	161+0.578	3.1 E GARFIELD CO	GARFIELD	5	68	68	9.598	36	36	PMS	303	46	711	6	23	10	5	29	73	79	2.6
P016	55+0.014	JCT FAI 90	BIG HORN	11	71	71	.294	40	40	PMS	3034	394	464	9	28	10	20	17	84	79	.0
P015	241+0.448	2.5 E FAS 462	GARFIELD	5	68	68	1.021	36	36	RMS	357	54	190	9	26	10	3	26	74	79	.3
P046	26+0.350	WISDOM	BEAVERHEAD	9	65	65	5.255	28	28	PMS	224	33	621	8	21	10	3	29	71	79	1.5
P051	64+0.382	6.7 W FAP 20	RICHLAND	4	55	55	6.760	25	25	BST	522	73	508	3	17	10	20	28	78	80	1.5
P037	95+0.715	EPSIE	POWDER RIVER	12	69	69	7.908	28	28	PMS	518	69	368	9	28	10	4	27	78	80	1.7
P037	84+0.754	2.1 E FOR BOPY	POWDER RIVER	12	69	69	10.980	28	28	PMS	491	66	480	8	27	10	4	28	77	80	2.5
P033	53+0.850	RESERV BR APPR	LINCOLN	1	71	71	.676	36	36	PMS	369	47	138	10	30	10	1	25	76	80	.2
P035	45+0.607	8.3 W JCT FAP 19	GRANITE	8	56	56	1.199	22	30	BST	144	23	537	0	10	10	20	29	69	80	.4
P011	49+0.902	JCT FAS 540	PARK	10	61	61	1.890	32	32	PMS	2088	448	748	9	25	10	19	21	84	80	.3
P009	12+0.411	12.4 N FAI 15	LEWIS AND CLARK	7	63	63	7.749	32	32	PMS	258	41	511	5	21	10	8	25	73	80	2.1
P011	189+0.343	10.7 N MONARCH	CASCADE	6	69	69	2.036	40	40	PMS	440	66	464	10	28	10	1	28	77	80	.5
P027	66+0.022	10.3 N FAS 413	WIBAUX	4	65	65	5.304	28	28	PMS	436	56	579	9	26	10	2	29	76	80	1.3
P002	319+0.831	JCT FAI 90	GALLATIN	10	66	66	.287	68	68	PMS	10630	1169	1800	10	28	10	20	20	88	80	.0
P003	23+0.785	OELL	BEAVERHEAD	9	33	65	13.236	24	26	RMS	84	10	965	0	10	5	20	30	65	80	4.6
P001	262+0.815	TOOLE CO	TOOLE	2	67	67	.272	40	40	PMS	1250	187	296	8	23	10	20	21	82	80	.0
P002	143+0.940	6.0 E BEARMOUTH	GRANITE	8	70	70	.617	30	30	PMS	158	20	291	7	22	10	1	29	69	80	.2
P001	644+1.008	CULBERTSON	ROOSEVELT	3	56	61	3.010	32	32	PMS	1011	136	629	7	17	10	20	27	81	80	.6
P003	388+0.220	GLACIER CO	GLACIER	2	68	68	5.858	34	38	PMS	605	145	529	10	27	10	5	26	78	80	1.3

SUFFICIENCY RATINGS BY SECTIONS -- STATEWIDE

RT-#	MILEPOINT	SECTION DESCRIPTION	COUNTY	FIN DIST	YEARS BT	IM	SECTION LENGTH	WIDTH SRF	ROY	SUF TYP	AOT	DHV	SERVICE VOLUME	SUFFICIENCY RATINGS END	SRF	DRN	SAF	CAP	TOT	ADJ	OFFIC MILES
P003	184+0.612	2.8 N CLANCY	JEFFERSON	7	69	69	1.412	24	24	PMS	155	20	138	8	24	9	0	28	69	80	.4
P006	46+0.236	1.6 E BELKNAP	SANDERS	8	61	61	.985	33	33	BST	677	98	510	5	17	10	20	27	79	80	.2
P002	144+0.807	9.8 W DRUMMOND	GRANITE	8	70	70	.672	30	30	PMS	172	22	226	8	23	10	1	29	71	81	.2
P002	494+0.000	8.8 E WORDEN	YELLOWSTONE	11	68	68	.148	34	34	PMS	287	37	713	9	27	10	0	29	75	81	.0
P022	89+0.524	CULBERTSON	ROOSEVELT	3	61	61	.496	36	36	PMS	689	103	560	7	16	10	20	27	80	81	.1
P027	73+0.386	5.7 S WIBAUX	WIBAUX	4	65	65	5.731	28	28	PMS	533	69	552	9	26	10	6	28	79	81	1.2
P028	60+0.000	8.7 S RED LODGE	CARBON	11	69	69	4.227	34	34	PMS	560	126	447	9	26	10	8	26	79	81	.9
P027	54+0.746	WIBAUX CO	WIBAUX	4	65	65	11.265	28	28	PMS	362	47	600	8	26	10	3	29	76	81	2.7
P022	0+0.523	SCOBEY	DANIELS	3	65	65	7.070	32	32	PMS	592	88	672	9	26	10	6	28	79	81	1.5
P018	73+0.587	14.7 N COHAGEN	GARFIELD	5	65	65	9.391	28	28	PMS	283	36	416	7	25	10	4	29	75	81	2.3
P011	5+0.566	5.0 N GARDINER	PARK	10	69	69	5.149	34	34	PMS	708	152	596	10	28	10	6	26	80	81	1.0
P009	1+0.950	1.9 N FAI 15	LEWIS AND CLARK	7	59	59	10.453	32	32	PMS	285	45	482	7	23	10	6	29	75	81	2.6
P015	306+0.479	2 MI E LINDSAY	DAWSON	4	67	67	10.239	24	40	PMS	721	93	344	7	23	10	14	26	80	81	2.0
P046	1+0.166	IDAHO LINE	BEAVERHEAD	9	60	63	2.945	28	28	PMS	171	25	154	9	23	10	1	28	71	81	.9
P042	0+0.000	JCT FAP RTE 15	GARFIELD	5	60	64	1.990	24	40	BST	118	18	793	0	8	10	20	30	68	81	.6
P046	75+0.066	SILVER BOW CO LINE	SILVER BOW	9	68	68	1.422	34	34	PMS	415	62	525	9	28	10	2	28	77	81	.3
P046	73+0.646	8.3 E WISE RIVER	BEAVERHEAD	9	68	68	1.323	34	34	PMS	353	52	515	8	27	10	4	28	77	81	.3
P051	0+0.000	JCT FAP 15	MCCONE	4	60	61	3.326	30	30	PMS	297	41	655	8	25	10	3	29	75	81	.8
P051	3+0.340	3.3 E JCT FAP 15	MCCONE	4	60	61	5.001	30	30	PMS	230	32	463	8	24	10	4	29	75	82	1.3
P050	16+0.625	8.3 N FAS 499	GALLATIN	10	63	63	14.593	32	32	PMS	854	134	599	6	19	10	20	27	82	82	2.6
P046	76+0.492	0.6 W DIVIDE	SILVER BOW	9	34	57	.490	32	32	BST	506	75	737	5	17	10	20	28	80	82	.1
P032	60+0.935	9.2 N SCOBEY	DANIELS	3	45	65	4.885	24	24	BST	56	7	365	4	17	10	2	30	63	82	1.8
P045	37+0.865	6.0 S HARLOWTON	WHEATLAND	10	70	70	5.994	32	32	PMS	507	65	672	10	26	10	5	29	80	82	1.2
P009	0+0.000	JCT FAI 15	LEWIS AND CLARK	7	67	67	2.209	32	32	PMS	297	47	722	9	27	10	2	29	77	82	.5
P011	1+0.362	1.3 N GARDINER	PARK	10	71	71	4.308	34	34	PMS	779	167	511	10	28	10	9	25	82	82	.8
P017	70+0.927	0.4 W GLENDIVE	DAWSON	4	60	60	.374	72	72	PMS	3319	398	2840	7	22	10	20	28	87	82	.0
P021	44+0.000	115 S CONRAD	PONDERA	6	72	72	.825	40	40	PMS	532	69	662	10	30	10	2	28	80	82	.2
P017	36+0.554	TERRY	PRAIRIE	4	31	57	1.294	24	30	RMS	73	10	1012	0	11	5	20	30	66	82	.4
P022	75+0.881	FRDIO	ROOSEVELT	3	71	71	5.469	32	32	PMS	638	95	592	10	28	10	5	28	81	82	1.0
P001	414+0.015	1.0 E ZURICH	BLAINE	2	56	73	7.313	32	32	BST	1601	208	666	10	30	10	10	25	85	82	1.1
P004	19+0.206	6.5 S BRIDGER	CARBON	11	72	72	4.035	32	32	PMS	1017	132	448	9	28	10	10	26	83	82	.7
P003	394+0.089	5.9 N GLACIER CO	GLACIER	2	66	66	5.926	34	34	PMS	618	148	504	10	28	10	7	26	81	82	1.1
P004	54+0.307	JCT FAI 90	YELLOWSTONE	11	64	64	.224	68	68	PMS	4480	582	1408	9	25	10	20	24	88	83	.0
P006	90+0.589	4.6 W PERMA	SANDERS	8	69	69	3.542	32	32	PMS	567	84	529	10	28	10	5	28	81	83	.7
P001	648+0.067	3.0 E CULBERTSON	ROOSEVELT	3	61	61	8.291	32	32	PMS	826	111	629	6	20	10	20	27	83	83	1.4
P002	439+0.123	PARK CITY	STILLWATER	11	67	67	.237	34	34	PMS	204	26	340	10	26	10	0	29	75	83	.1
P003	181+1.118	CLANCY INTCH	JEFFERSON	7	69	69	.801	28	28	PMS	282	36	280	10	28	10	1	28	77	83	.2
P003	182+0.598	0.8 N CLANCY	JEFFERSON	7	30	69	.211	24	24	PMS	259	33	266	4	19	6	20	28	77	83	.0
P002	264+0.049	JCT FAI 90	JEFFERSON	7	68	68	1.037	34	34	PMS	478	62	696	10	29	10	3	29	81	83	.2
P023	108+0.475	HAMMOND	CARTER	12	55	73	11.000	28	28	PMS	634	91	623	4	20	10	20	28	82	83	2.0
P017	43+0.815	7.2 E TERRY	PRAIRIE	4	49	49	1.041	24	32	RMS	31	4	662	5	16	8	0	30	59	83	.4
P021	57+0.096	JCT FAS 216	PONDERA	6	72	72	.523	34	34	PMS	503	65	774	10	30	10	2	29	81	83	.1
P013	21+0.332	9.3 S FAS 527	MADISON	9	71	71	2.992	40	40	PMS	450	90	511	10	28	10	5	27	80	83	.6
P014	116+0.455	6.1 W GOLD VAL	WHEATLAND	10	67	67	6.108	40	40	PMS	778	101	281	9	27	10	12	25	83	83	1.0
P008	55+0.995	BROADWATER CO	BROADWATER	7	69	69	1.139	40	40	PMS	1784	231	344	9	27	10	20	20	86	83	.2
P042	52+0.226	4.0 S VALLEY CO	MCCONE	4	36	66	4.061	28	28	RMS	185	29	349	7	26	10	2	29	74	83	1.1
P055	0+0.741	0.3 N GORE HILL IN	CASCADE	6	67	67	.381	32	32	PMS	3750	337	696	10	25	10	20	23	88	83	.0
P048	18+0.320	4.4 S YELLOWSTONE	BIG HORN	11	63	63	4.388	28	28	PMS	215	30	353	9	27	10	1	29	76	83	1.1
P011	16+0.633	14.3 S FAS 362	PARK	10	61	61	2.712	32	32	PMS	709	152	748	10	28	10	8	27	83	84	.5
P011	129+0.138	JCT FAP RTE 14	MEAGHER	10	55	69	9.550	28	28	PMS	381	57	416	10	30	10	3	28	81	84	1.8
P014	0+0.888	TOWNSEND	BROADWATER	7	64	64	1.513	32	32	PMS	1182	177	616	9	25	10	15	26	85	84	.2
P015	64+0.443	FERGUS CO	FERGUS	5	71	71	.515	32	32	PMS	1424	169	621	10	30	10	10	26	86	84	.1
P014	242+0.413	AHLES	ROSEBUD	12	50	63	9.949	20	24	RMS	250	39	446	3	17	9	20	29	78	84	2.2
P002	623+0.171	7.0 E JCT FAI 94	CUSTER	12	70	70	7.734	34	34	PMS	490	63	448	10	28	10	6	28	82	84	1.4
P002	432+0.872	6.5 W PARK CITY	STILLWATER	11	55	55	.530	24	32	RMS	180	23	680	3	14	10	20	29	76	84	.1

SUFFICIENCY RATINGS BY SECTIONS -- STATEWIDE

RT-#	MILEPOINT	SECTION DESCRIPTION	COUNTY	FIN YEARS DIST	ST	IM	SECTION LENGTH	WIDTH SRF	RDY	SUF TYP	ADT	DHV	SERVICE VOLUME	SUFFICIENCY RATINGS END	SRF	DRN	SAF	CAP	TOT	ADJ	OFFIC MILES
P002	257+0.301	WHITEHALL	JEFFERSON	7	66	66	.090	32	32	PMS	1380	179	257	10	26	10	20	20	86	84	.0
P006	13+0.530	2.2 E BULL RIVER	SANDERS	8	63	63	1.194	28	28	RMS	580	84	501	8	18	10	20	27	83	84	.2
P006	8+0.252	8.2 E IDAHO LINE	SANDERS	8	63	63	2.033	28	28	RMS	495	72	371	8	18	10	20	27	83	85	.3
P003	260+0.248	CASCADE	CASCADE	6	24	54	1.792	22	24	RMS	50	7	476	0	13	3	20	30	66	85	.6
P002	290+0.115	0.6 E THREE FORKS	GALLATIN	10	64	69	.217	32	32	PMS	1679	218	327	9	28	10	20	20	87	85	.0
P013	16+0.388	7.7 N FAS 499	MADISON	9	69	69	4.975	40	40	PMS	446	89	568	10	26	10	8	28	82	85	.9
P011	191+0.279	9.2 SO. FAP 15	CASCADE	6	69	69	9.085	40	40	PMS	439	65	568	10	28	10	6	28	82	85	1.6
P017	8+0.358	8.0 E MILES CITY	CUSTER	12	62	62	.659	32	32	PMS	165	21	365	10	27	10	0	29	76	85	.2
P016	257+0.224	0.9 N FAS 376	PHILLIPS	3	57	59	3.664	24	29	PMS	234	39	592	2	18	10	20	29	79	85	.8
P023	130+0.301	9.6 N WYO LINE	CARTER	12	65	65	9.551	40	40	PMS	652	97	332	4	24	10	20	26	84	85	1.5
P048	26+0.401	3.7 N YELLOWST CO	YELLOWSTONE	11	63	63	3.103	28	28	PMS	224	31	579	10	27	10	3	29	79	85	.7
P046	7+0.770	6.6 E IDAHO LINE	BEAVERHEAD	9	60	63	9.393	28	28	PMS	204	30	448	9	26	10	4	29	78	85	2.1
P032	51+0.737	SCOBEY	DANIELS	3	68	68	9.190	24	26	PMS	162	22	496	10	26	10	1	29	76	85	2.2
P046	0+0.000	JCT FAP RTE 7	RAVALLI	8	60	63	.105	28	28	PMS	170	25	498	10	28	10	0	29	77	85	.0
P046	36+0.881	4.9 W DEER LODGE CO	BEAVERHEAD	9	65	65	4.966	26	26	PMS	184	27	440	8	23	10	8	29	78	86	1.1
P050	10+0.485	2.4 N FAS 499	GALLATIN	10	63	63	4.378	32	32	PMS	824	129	470	7	23	10	20	26	86	86	.6
P002	576+0.230	2.8 W ROSEBUD	ROSEBUD	12	71	71	.472	28	28	PMS	113	14	277	9	30	7	0	29	75	86	.1
P001	481+0.373	9.0 E MALTA	PHILLIPS	3	67	67	7.671	40	40	PMS	1061	137	247	9	26	10	20	22	87	86	1.0
P002	187+0.042	N DEER LODGE INT	POWELL	8	62	62	.928	32	32	PMS	1827	237	667	9	26	10	19	25	89	87	.1
P002	616+0.197	I 94 E MILES CITY	CUSTER	12	62	62	.689	32	32	PMS	612	79	302	7	23	10	20	26	86	87	.1
P003	238+0.593	2.2 N CRAIG	LEWIS AND CLARK	7	69	69	2.058	24	24	PMS	150	39	289	10	28	10	2	28	78	87	.5
P003	245+0.850	3.7 N CASCADE CO	CASCADE	6	68	68	.810	24	24	PMS	177	26	193	10	30	10	2	28	80	87	.2
P003	244+0.350	2.2 N CASCADE CO	CASCADE	6	72	72	1.501	26	26	PMS	170	26	416	10	30	10	1	29	80	87	.3
P023	76+0.303	JCT FAP RTE 37	POWDER RIVER	12	69	69	1.530	28	28	PMS	1096	158	276	9	28	10	20	21	88	87	.2
P022	52+0.606	9.2 S JCT FAP 30	SHERIDAN	3	63	63	11.140	32	32	PMS	723	108	621	7	23	10	20	27	87	87	1.4
P048	22+0.705	YELLOWSTONE CO	YELLOWSTONE	11	63	63	3.682	28	28	PMS	196	27	332	9	27	10	6	29	81	87	.7
P042	19+0.720	17.7 N MCCONE CO	MCCONE	4	62	71	12.052	30	30	PMS	116	18	352	7	27	10	5	29	78	88	2.7
P013	8+0.630	JCT FAS RTE 499	MADISON	9	66	66	7.813	40	40	PMS	375	75	596	10	27	10	10	28	85	88	1.2
P015	180+0.288	SAND SPRINGS	GARFIELD	5	73	73	11.848	24	32	PMS	277	42	632	10	30	10	5	29	84	88	1.9
P002	655+0.880	5.9 W FALLON CO	CUSTER	12	67	67	5.873	40	40	PMS	374	48	184	8	24	10	17	26	85	88	.9
P002	151+0.095	3.5 W DRUMMOND	GRANITE	8	64	64	.349	24	24	PMS	268	34	391	7	17	10	20	29	83	88	.1
P002	150+0.700	3.9 W DRUMMOND	GRANITE	8	70	70	.422	30	30	PMS	262	34	459	6	18	10	20	29	83	88	.1
P015	287+0.710	7.0 E FAP 51	MCCONE	4	66	66	2.138	32	32	PMS	498	64	403	7	22	10	20	28	87	89	.3
P010	89+0.418	HILL CO	HILL	2	30	70	.189	30	30	RMS	1029	133	702	8	25	10	20	27	90	89	.0
P022	63+0.803	JCT FAS 515	SHERIDAN	3	63	63	.265	32	32	PMS	665	99	1052	7	23	10	20	29	89	89	.0
P017	70+0.300	JCT FAI 94	DAWSON	4	69	69	.279	32	32	PMS	3319	398	976	10	28	10	20	24	92	89	.0
P022	96+0.836	5.0 S RICHLAND CO	RICHLAND	4	70	70	3.328	34	34	PMS	619	92	360	8	24	10	20	26	88	89	.4
P035	46+0.806	7.1 W JCT FAP 19	GRANITE	8	66	66	7.042	30	30	PMS	138	22	410	10	27	10	5	29	81	89	1.3
P001	555+0.899	NASHUA	VALLEY	3	56	70	.095	32	32	PMS	1210	163	488	9	27	10	20	25	91	90	.0
P002	286+0.068	0.3 W FAP 8	BROADWATER	7	68	68	.297	40	40	RMS	382	49	103	9	26	10	20	23	88	90	.0
P002	412+0.090	SPRINGTIME INTCH	STILLWATER	11	72	72	.261	30	30	PMS	90	11	226	10	30	10	0	29	79	90	.1
P002	667+0.771	JCT. FAS RTE. 320	FALLON	12	58	72	12.363	32	32	PMS	445	57	592	9	29	10	11	29	88	90	1.5
P003	250+0.925	HARDY CR SEP	CASCADE	6	68	68	.674	24	24	PMS	92	13	404	10	29	10	1	30	80	90	.1
P003	246+0.660	CANYON INT APPR	CASCADE	6	68	68	.292	24	24	PMS	90	13	211	10	30	10	0	29	79	90	.1
P003	291+0.921	JCT FAI 15	CASCADE	6	67	67	.105	30	30	PMS	1054	131	576	9	26	10	20	27	92	91	.0
P002	580+0.354	JCT FAI 94	ROSEBUD	12	71	71	.343	24	28	PMS	77	10	277	10	30	10	0	29	79	91	.1
P003	37+0.026	0.2 S REO ROCK INT	BEAVERHEAD	9	72	72	.293	28	28	PMS	82	10	356	10	30	10	1	30	81	91	.1
P002	587+0.721	4.0 W HATHAWAY	ROSEBUD	12	71	71	.347	28	28	PMS	77	10	356	10	30	10	0	30	80	91	.1
P002	141+0.609	3.9 E BEARMOUTH	GRANITE	8	70	70	.520	30	30	PMS	124	16	291	7	22	5	20	29	83	91	.1
P014	45+0.148	JCT FAP RTE 11	MEAGHER	10	65	65	3.943	40	40	PMS	337	43	201	8	24	10	20	27	89	91	.4
P015	280+0.777	JCT FAP RTE 51	MCCONE	4	66	66	6.932	32	32	PMS	644	83	621	8	25	10	20	28	91	91	.6
P018	63+0.369	4.4 N COHAGEN	GARFIELD	5	67	67	10.222	30	30	PMS	235	30	648	8	24	10	17	29	88	92	1.2
P002	137+0.782	BEARMOUTH WEST INT	GRANITE	8	70	70	.156	30	30	PMS	61	7	604	10	30	10	0	30	80	92	.0
P001	177+0.633	19.1 W GLACIER CO	FLATHEAD	1	69	69	2.884	34	34	PMS	817	156	456	10	27	10	20	25	92	92	.2
P046	51+0.307	BEAVERHEAD CO LINE	BEAVERHEAD	9	61	61	.089	26	28	PMS	178	26	531	7	21	10	20	29	87	92	.0

SUFFICIENCY RATINGS BY SECTIONS -- STATEWIDE

RT-#	MILEPOINT	SECTION DESCRIPTION	COUNTY	FIN YEARS DIST BT IM	SECTION LENGTH	WIDTH SRF	WIDTH ROY	SUF TYP	ADT	DHV	SERVICE VOLUME	SUFFICIENCY RATINGS FND	SRF	ORN	SAF	CAP	TOT	ADJ	DEFIC MILES
P046	58+0.032	BEAVERHEAD CO LINE	BEAVERHEAD	9 61 61	.831	30	33	PMS	217	32	567	8	21	10	20	29	88	92	.1
P046	31+0.615	5.3 E WISDOM	BEAVERHEAD	9 65 65	5.284	26	26	PMS	190	28	630	8	22	10	20	29	89	93	.6
P003	183+0.801	2.0 N CLANCY	JEFFERSON	7 69 69	.314	24	24	PMS	204	26	193	8	24	10	20	28	90	93	.0
P006	102+0.193	6.6 E PERMA	SANDERS	8 69 69	.754	32	32	PMS	691	102	781	9	26	10	20	28	93	93	.1
P017	37+0.851	1.3 E TERRY	PRAIRIE	4 55 55	.844	24	32	RMS	53	7	455	6	16	9	20	30	81	93	.2
P014	100+0.394	HARLOWTON	WHEATLAND	10 65 65	.504	40	40	PMS	1325	172	872	10	27	10	20	27	94	93	.0
P019	63+0.222	0.6 S DRUMMOND	GRANITE	8 66 66	.449	32	32	PMS	669	97	720	10	26	10	20	28	94	94	.0
P002	146+0.488	8.1 W DRUMMOND	GRANITE	8 70 70	.508	30	30	PMS	197	25	448	8	23	10	20	29	90	94	.1
P046	16+0.966	9.2 W WISDOM	BEAVERHEAD	9 62 62	9.226	30	30	PMS	227	34	655	8	24	10	20	29	91	94	.8
P046	4+0.107	2.9 E IDAHO LINE	BEAVERHEAD	9 60 63	3.674	28	28	PMS	176	26	531	8	23	10	20	29	90	94	.4
P045	7+0.339	4.6 N FAS 479	SWEET GRASS	10 69 69	.695	30	30	RMS	461	59	549	9	26	10	20	28	93	94	.0
P054	9+0.128	BIDDLE	POWDER RIVER	12 68 68	8.767	30	32	PMS	336	43	470	8	26	10	20	29	93	94	.6
P002	75+0.194	ALBERTON INTCH 190	MINERAL	8 63 63	.005	28	28	PMS	668	86	621	10	27	10	20	28	95	95	.0
P002	712+0.391	COLUMBUS	STILLWATER	11 72 72	.432	44	44	PMS	1682	218	795	10	30	10	20	26	96	95	.0
P017	18+0.598	DIAMOND RING INTCH	CUSTER	12 71 71	.579	26	26	PMS	36	4	671	10	30	10	0	30	80	95	.1
P003	240+0.090	1.8 S CASCADE CO	LEWIS AND CLARK	7 69 69	.590	24	24	PMS	152	31	248	9	27	10	20	28	94	96	.0
P002	439+0.360	1 90 PARK CITY	STILLWATER	11 67 67	.100	34	34	PMS	410	53	340	10	28	10	20	28	96	96	.0
P003	274+0.617	ULM INTCH	CASCADE	6 67 67	.780	24	44	PMS	80	12	403	7	23	9	20	30	89	96	.1
P051	8+0.342	DAWSON CO	DAWSON	4 60 61	.775	30	30	PMS	188	26	702	9	25	10	20	29	93	96	.1
P042	56+0.288	VALLEY CO	VALLEY	3 36 66	2.893	30	36	RMS	244	39	520	9	27	10	20	29	95	96	.1
P045	22+0.798	5.4 S WHEATLAND CO	SWEET GRASS	10 69 69	1.029	30	30	RMS	272	35	329	10	28	10	20	28	96	97	.0
P017	29+0.626	5.6 W TERRY	PRAIRIE	4 66 66	1.561	28	28	RMS	75	9	531	8	23	10	20	30	91	97	.1
P003	258+0.364	0.6 S CASCADE INTC	CASCADE	6 63 63	.610	24	24	PMS	95	28	400	10	28	10	20	29	97	98	.0
P003	253+0.450	TINTINGER INTCH	CASCADE	6 63 63	.238	24	24	PMS	93	13	533	10	27	10	20	30	97	98	.0
P003	282+0.000	0.1 S GORE HILL	CASCADE	6 67 67	.068	32	32	PCC	278	41	2889	10	27	10	20	30	97	98	.0
P003	238+0.174	1.8 N CRAIG	LEWIS AND CLARK	7 67 67	.419	24	24	PMS	149	40	322	10	28	10	20	28	96	98	.0
P003	187+0.661	0.2 S MONT CITY	JEFFERSON	7 69 69	.162	34	34	PMS	159	20	473	10	28	10	20	29	97	98	.0
P003	219+0.218	JCT FAI 15	LEWIS AND CLARK	7 65 65	.440	24	24	PMS	41	12	296	10	25	10	20	29	94	99	.0
P002	579+0.967	0.4 W JCT FAI 94	ROSEBUD	12 71 71	.387	28	28	PMS	109	14	990	10	30	10	20	30	100	100	.0
P002	637+0.464	4.1 W LOCATE	CUSTER	12	6.280	UNDER CONSTRUCTION													.0
P002	630+0.911	10.6 W LOCATE	CUSTER	12	6.533	UNDER CONSTRUCTION													.0
P002	571+0.746	WEIGH ST FORSYTH E	ROSEBUD	12 71 71	.360	28	28	PMS	135	17	720	10	30	10	20	30	100	100	.0
P002	111+0.881	0.1 E BONNER INTCH	MISSOULA	8	.803	UNDER CONSTRUCTION													.0
P005	56+0.943	2.0 S FAP 52	LAKE	1	.880	UNDER CONSTRUCTION													.0
P007	76+0.872	MISSOULA CO	RAVALLI	8	6.047	UNDER CONSTRUCTION													.0
P007	73+0.547	FLORENCE	RAVALLI	8	3.297	UNDER CONSTRUCTION													.0
P008	25+0.581	1.9 W L & C CO	POWELL	8	1.668	UNDER CONSTRUCTION													.0
P008	23+0.218	2.3 E ELLISTON	POWELL	8	2.363	UNDER CONSTRUCTION													.0
P020	31+0.502	SAVAGE	RICHLAND	4	1.484	UNDER CONSTRUCTION													.0
P020	50+0.012	JCT FAP RTES 26 51	RICHLAND	4	1.750	UNDER CONSTRUCTION													.0
P020	42+0.055	7.9 S FA RTE 51	RICHLAND	4	7.955	UNDER CONSTRUCTION													.0
P028	90+0.985	BOYD	CARBON	11	4.433	UNDER CONSTRUCTION													.0
P024	0+0.000	JCT FAP RTE 2	MISSOULA	8	.772	UNDER CONSTRUCTION													.0
P028	96+0.473	JOLIET	CARBON	11	4.885	UNDER CONSTRUCTION													.0
P010	39+0.560	0.4 N FT BENTON	CHOUTEAU	6	12.039	UNDER CONSTRUCTION													.0
P011	80+0.487	5.1 N CLYDE PARK	PARK	10	8.993	UNDER CONSTRUCTION													.0
P011	89+0.649	8.3 S MEAGHER CO	PARK	10	8.381	UNDER CONSTRUCTION													.0
P015	156+0.721	1.6 W GARFIELD CO	PETROLEUM	5	1.664	UNDER CONSTRUCTION													.0
P015	158+0.394	GARFIELD CO	GARFIELD	5	3.183	UNDER CONSTRUCTION													.0
P038	0+0.000	JCT FAP RTE 5	FLATHEAD	1	4.149	UNDER CONSTRUCTION													.0
P046	77+0.114	OLIVOE EAST	SILVER BOW	9	.784	UNDER CONSTRUCTION													.0
P033	13+0.571	12.9 N LIBBY	LINCOLN	1	45.641	UNDER CONSTRUCTION													.0
P037	33+0.065	5.6 W ROSEBUD CO	BIG HORN	11	5.621	UNDER CONSTRUCTION													.0
P035	38+0.629	12.7 E GRANITE CO	GRANITE	8	.840	UNDER CONSTRUCTION													.0
P048	29+0.507	0.3 S JCT I 94	YELLOWSTONE	11	.302	UNDER CONSTRUCTION													.0

SUFFICIENCY RATINGS BY SECTIONS -- STATEWIDE

RT-#	MILEPOINT	SECTION DESCRIPTION	COUNTY	FIN YEARS DIST	BT IM	SECTION LENGTH	WIDTH SRF	RDY	SUF TYP	ADT	DHV	SERVICE VOLUME	----SUFFICIENCY RATINGS---- END	SRF	DRN	SAF	CAP	TOT	ADJ	DEFIC MILES
P054	17+0.695	8.8 N BIDDLE	POWDER RIVER	12		5.910	UNDER CONSTRUCTION													.0
		SYSTEM TOTAL				4988.686														412068.6